BURLINGTON / MILTON, ONTARIO

MATCHLINE

KP 8

BORE

BORE

KP 9

BORE

KP 10

KP 11

WALKER LINE
(MLV 0216)

BORE

KP 12

HDD

KP 13

KP 14

BORE

KP 15

BORE

BORE

MATCHLINE

0 200 400 800
Metres

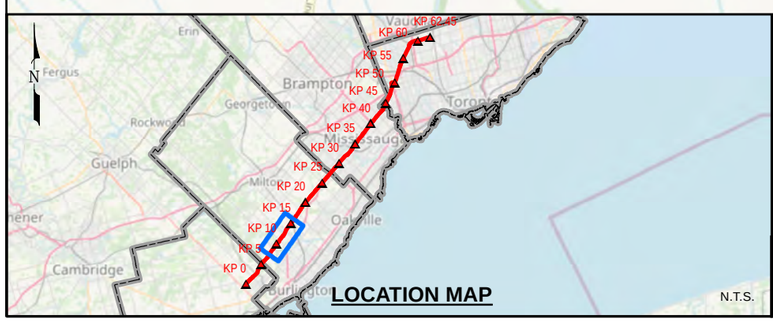

LOCATION MAP

N.T.S.

LEGEND

- KILOMETER MARKER
- VALVE
- LAUNCHER / RECEIVER
- BORE
- HDD
- PROPOSED PIPELINE
- PROPOSED ROUTE WITHIN EXISTING IOL EASEMENT
- MUNICIPALITY

THIS MAP IS FOR INFORMATION PURPOSES. DISTANCES IN THIS MAP ARE APPROXIMATIONS ONLY AND SHOULD NOT BE USED FOR AUTHORITATIVE DEFINITION OF LEGAL BOUNDARY OR PROPERTY TITLE.

UniversalPegasus INTERNATIONAL

Imperial

WATERDOWN TO FINCH (NPS 12)
OVERVIEW ROUTE MAP (1:20,000)

NO	REVISION	DATE	APPR
1	ISSUE FOR USE	03/22/2021	FVA
0	ISSUE FOR USE	05/30/2019	JAW

SCALE	DATE	DRAWN	CHECKED	APPROVED	PROJ. NO.	DRAWING NUMBER	SHEET
1 cm = 200 m	08/10/2018	DMN	HMC	FVA	24255	ONT-WF-SPPL-UP-DK-0130	4 OF 10

P:\24255\0\500_ENG-DSN\508_GIS_WRKNG\MAP-Maps\General_Dwg\Med_Detail_Route_Maps\24255-507-MAP-00094_RouteMap_ONT-WF-SPPL-UP-DK-0130_Rev1_4of10.mxd

24255-507-MAP-00094

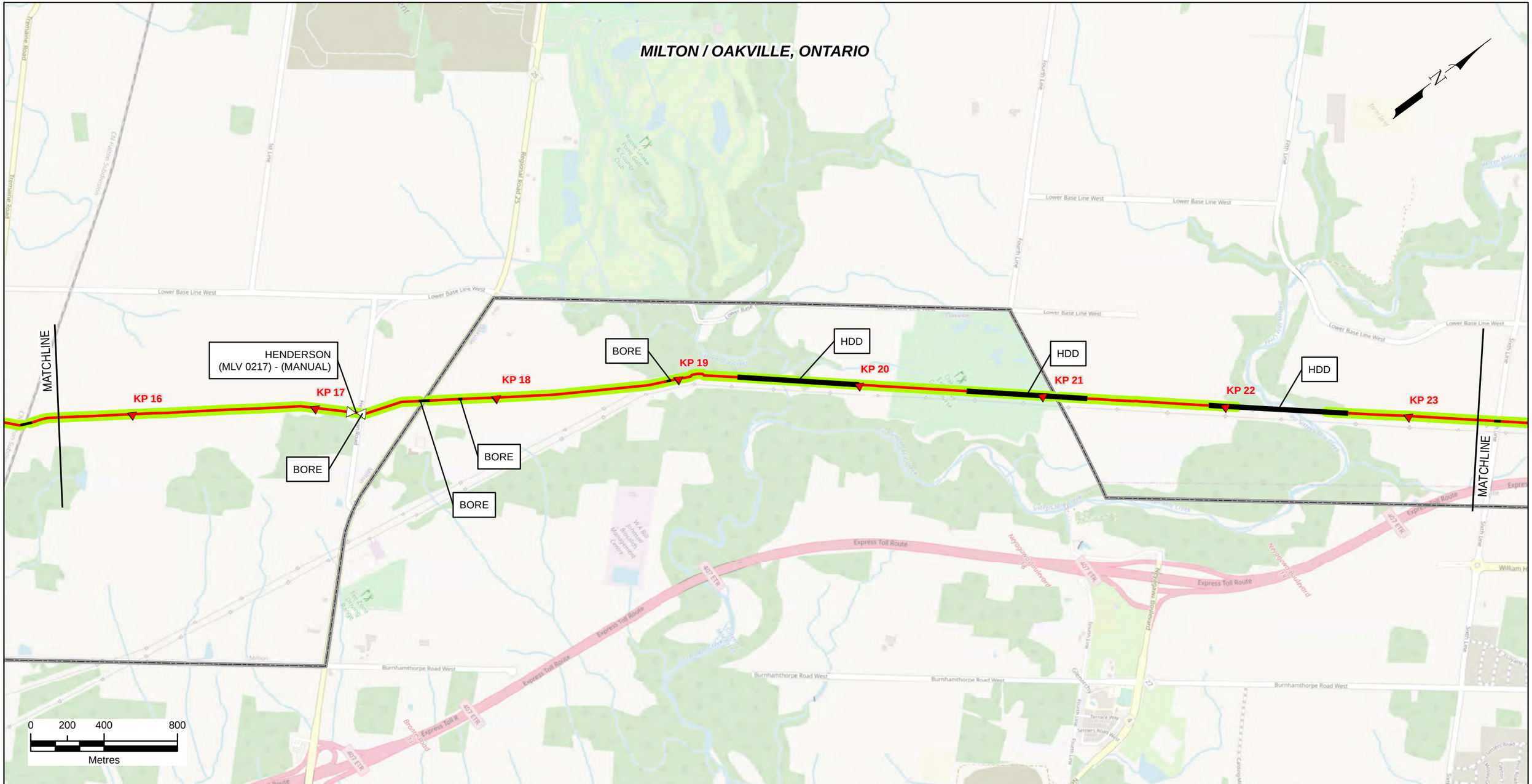

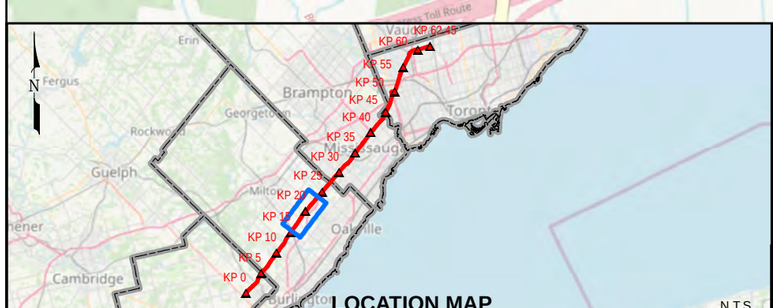

LEGEND

- KILOMETER MARKER
- VALVE
- LAUNCHER / RECEIVER
- BORE
- HDD
- PROPOSED PIPELINE
- PROPOSED ROUTE WITHIN EXISTING IOL EASEMENT
- MUNICIPALITY

THIS MAP IS FOR INFORMATION PURPOSES. DISTANCES IN THIS MAP ARE APPROXIMATIONS ONLY AND SHOULD NOT BE USED FOR AUTHORITATIVE DEFINITION OF LEGAL BOUNDARY OR PROPERTY TITLE.

UniversalPegasus INTERNATIONAL

Imperial

WATERDOWN TO FINCH (NPS 12)
OVERVIEW ROUTE MAP (1:20,000)

NO	REVISION	DATE	APPR
1	ISSUE FOR USE	03/22/2021	FVA
0	ISSUE FOR USE	05/30/2019	JAW

SCALE	DATE	DRAWN	CHECKED	APPROVED	PROJ. NO.	DRAWING NUMBER	SHEET
1 cm = 200 m	08/10/2018	DMN	HMC	FVA	24255	ONT-WF-SPPL-UP-DK-0130	5 OF 10

P:\24255\0\500_ENG-DSN\508_GIS_WRKNG\MAP-Maps\General_DwgMed_Detail_Route_Maps\24255-507-MAP-00094_RouteMap_ONT-WF-SPPL-UP-DK-0130_Rev1_5of10.mxd

24255-507-MAP-00094

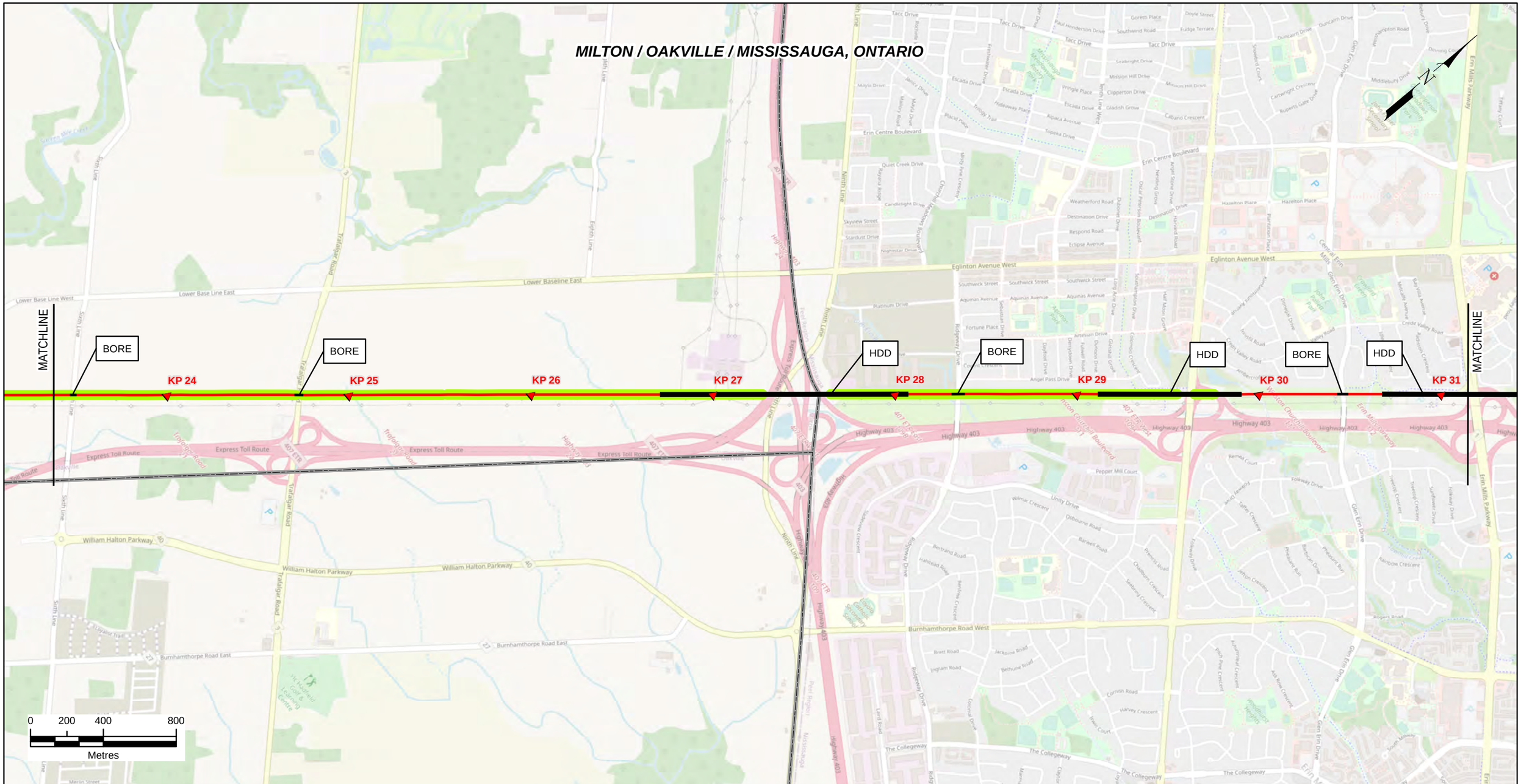

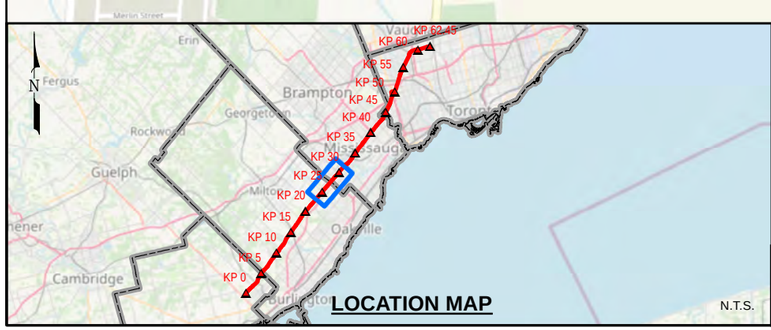

LEGEND

- KILOMETER MARKER
- VALVE
- LAUNCHER / RECEIVER
- BORE
- HDD
- PROPOSED PIPELINE
- PROPOSED ROUTE WITHIN EXISTING IOL EASEMENT
- MUNICIPALITY

THIS MAP IS FOR INFORMATION PURPOSES. DISTANCES IN THIS MAP ARE APPROXIMATIONS ONLY AND SHOULD NOT BE USED FOR AUTHORITATIVE DEFINITION OF LEGAL BOUNDARY OR PROPERTY TITLE.

UniversalPegasus INTERNATIONAL

Imperial

WATERDOWN TO FINCH (NPS 12)
OVERVIEW ROUTE MAP (1:20,000)

NO	REVISION	DATE	APPR
1	ISSUE FOR USE	03/22/2021	FVA
0	ISSUE FOR USE	05/30/2019	JAW

SCALE	DATE	DRAWN	CHECKED	APPROVED	PROJ. NO.	DRAWING NUMBER	SHEET
1 cm = 200 m	08/10/2018	DMN	HMC	FVA	24255	ONT-WF-SPPL-UP-DK-0130	6 OF 10

P:\24255\0\500_ENG-DSN\508_GIS_WRKNG\MAP-Maps\General_Dwg\Med_Detail_Route_Maps\24255-507-MAP-00094_RouteMap_ONT-WF-SPPL-UP-DK-0130_Rev1_6of10.mxd

24255-507-MAP-00094