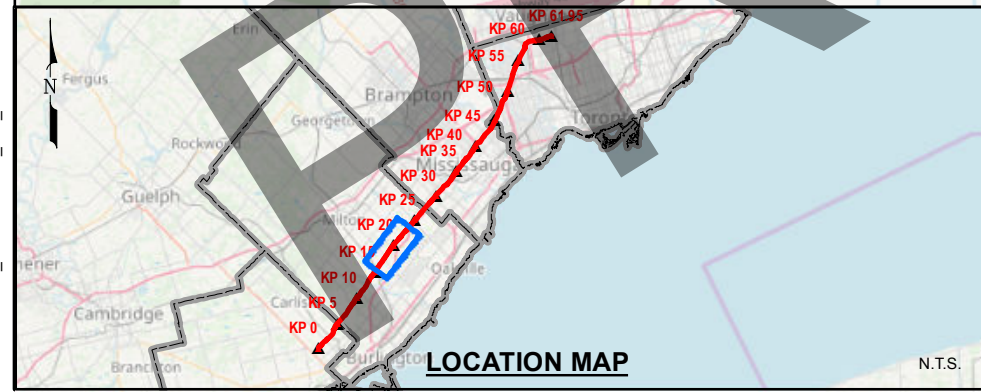
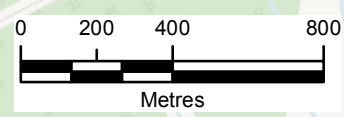
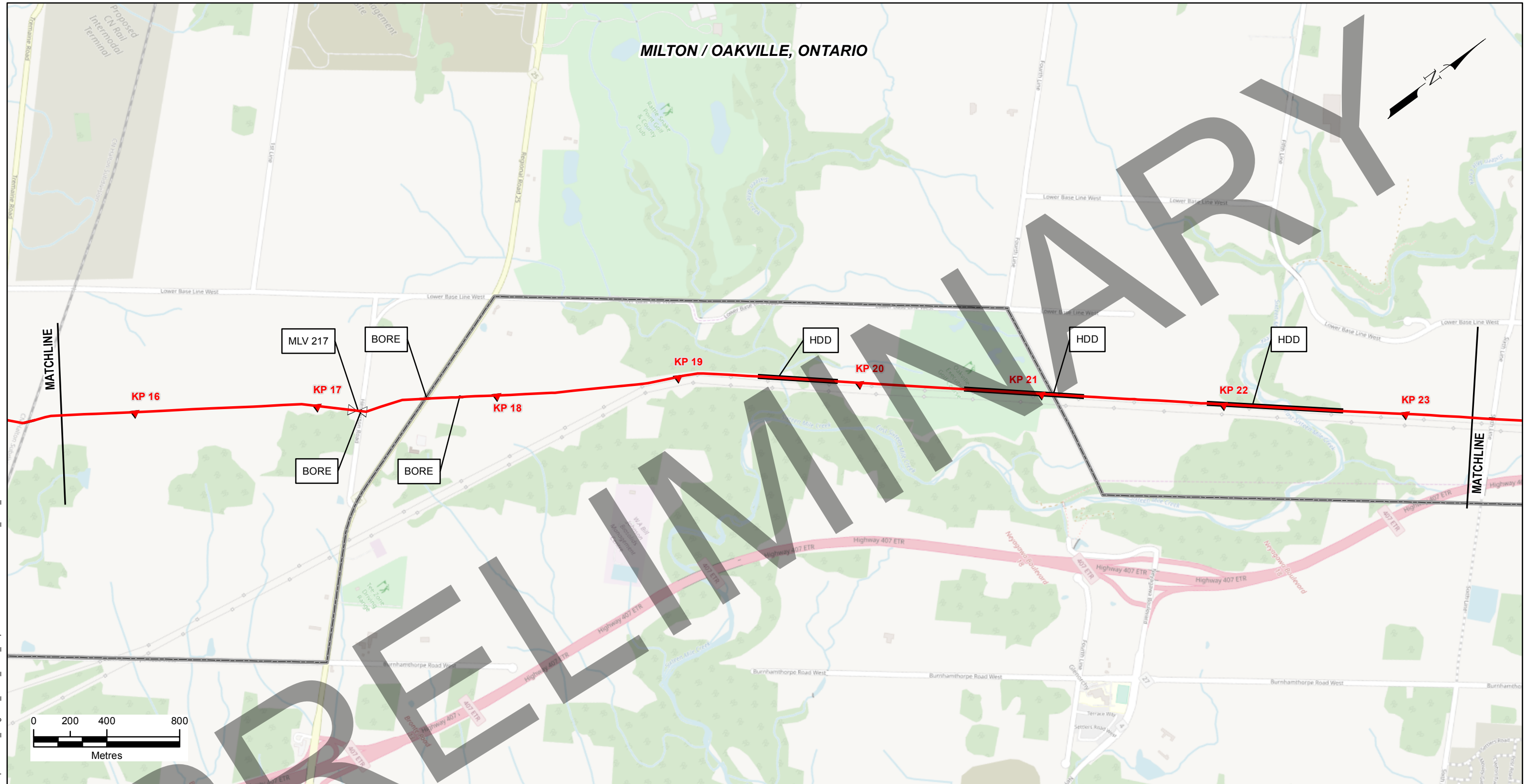
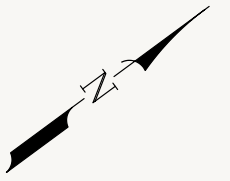


MILTON / OAKVILLE, ONTARIO



LEGEND

- KILOMETRE MARKER
- PROPOSED PIPELINE
- VALVE
- LAUNCHER / RECEIVER
- BORE
- HDD
- MUNICIPALITY

THIS MAP IS FOR INFORMATION PURPOSES. DISTANCES IN THIS MAP ARE APPROXIMATIONS ONLY AND SHOULD NOT BE USED FOR AUTHORITATIVE DEFINITION OF LEGAL BOUNDARY OR PROPERTY TITLE.

		 Universal Pegasus INTERNATIONAL A Subsidiary of Huntington Ingalls Industries		 Imperial		
						5 ISSUE FOR USE 03/14/2019 JAW 4 ISSUE FOR USE 03/06/2019 JAW 3 ISSUE FOR USE 02/20/2019 JAW 2 ISSUE FOR USE 09/20/2018 JAW 1 ISSUE FOR USE 09/18/2018 JAW 0 ISSUE FOR USE 09/12/2018 JAW
NO.	REVISION	DATE	APPR	PROJ. NO.	DRAWING NUMBER	SHEET
	SCALE	DATE	DRAWN	CHECKED	APPROVED	
	1 cm = 200 m	08/10/2018	DMN	MPB	JAW	5 OF 10

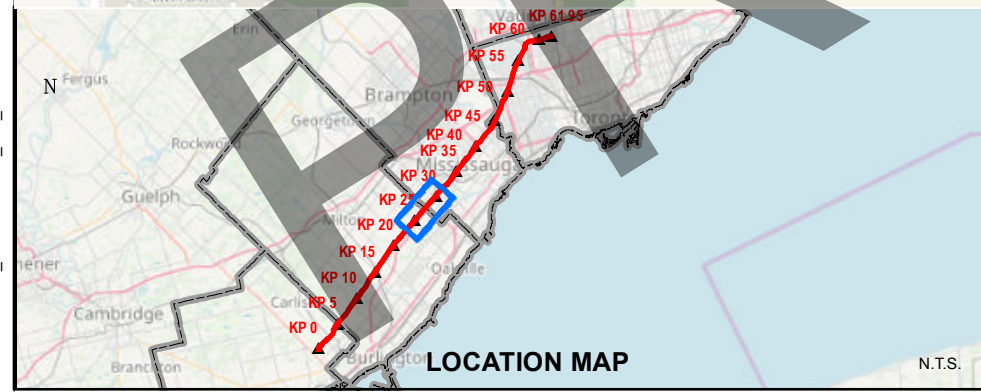
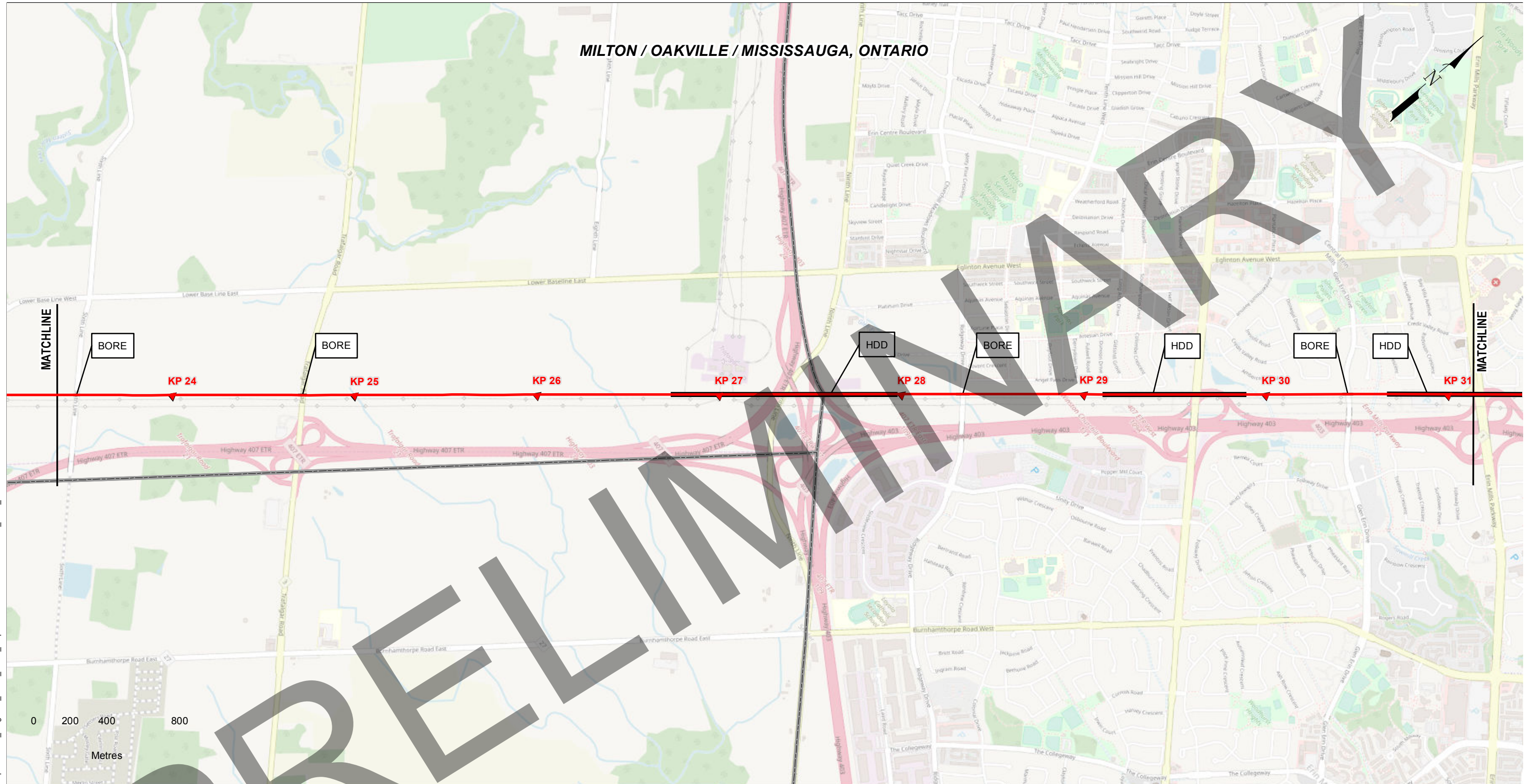
		 Universal Pegasus INTERNATIONAL A Subsidiary of Huntington Ingalls Industries		 Imperial		
						5 ISSUE FOR USE 03/14/2019 JAW 4 ISSUE FOR USE 03/06/2019 JAW 3 ISSUE FOR USE 02/20/2019 JAW 2 ISSUE FOR USE 09/20/2018 JAW 1 ISSUE FOR USE 09/18/2018 JAW 0 ISSUE FOR USE 09/12/2018 JAW
NO.	REVISION	DATE	APPR	PROJ. NO.	DRAWING NUMBER	SHEET
	SCALE	DATE	DRAWN	CHECKED	APPROVED	
	1 cm = 200 m	08/10/2018	DMN	MPB	JAW	5 OF 10

**WATERDOWN TO FINCH (NPS 12)
OVERVIEW ROUTE MAP (1:20,000)**

24255	ONT-WF-SPPL-UP-DK-0040	5 OF 10
-------	------------------------	---------

P:\2397710\500_ENG-DSN\GIS_WKNG\MAP-General\Detail_Route_Map\ONT-WF-SPPL-UP-DK-0040_Rev5_sor10.mxd

MILTON / OAKVILLE / MISSISSAUGA, ONTARIO



LEGEND

- KILOMETRE MARKER
- PROPOSED PIPELINE
- VALVE
- LAUNCHER / RECEIVER
- BORE
- HDD
- MUNICIPALITY

THIS MAP IS FOR INFORMATION PURPOSES. DISTANCES IN THIS MAP ARE APPROXIMATIONS ONLY AND SHOULD NOT BE USED FOR AUTHORITATIVE DEFINITION OF LEGAL BOUNDARY OR PROPERTY TITLE.

UniversalPegasus INTERNATIONAL
A Subsidiary of Huntington Ingalls Industries

NO	REVISION	DATE	APPR
SCALE	DATE	DRAWN	CHECKED
5	ISSUE FOR USE	03/14/2019	JAW
4	ISSUE FOR USE	03/06/2019	JAW
3	ISSUE FOR USE	02/20/2019	JAW
2	ISSUE FOR USE	09/20/2018	JAW
1	ISSUE FOR USE	09/18/2018	JAW
0	ISSUE FOR USE	09/12/2018	JAW
1 cm = 200 m	08/10/2018	DMN	MPB

Imperial

**WATERDOWN TO FINCH (NPS 12)
OVERVIEW ROUTE MAP (1:20,000)**

PROJ. NO.	DRAWING NUMBER	SHEET
24255	ONT-WF-SPPL-UP-DK-0040	6 OF 10