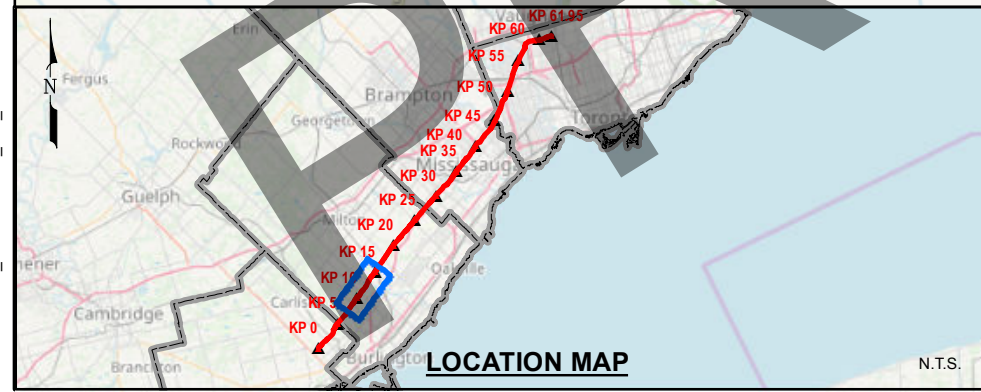
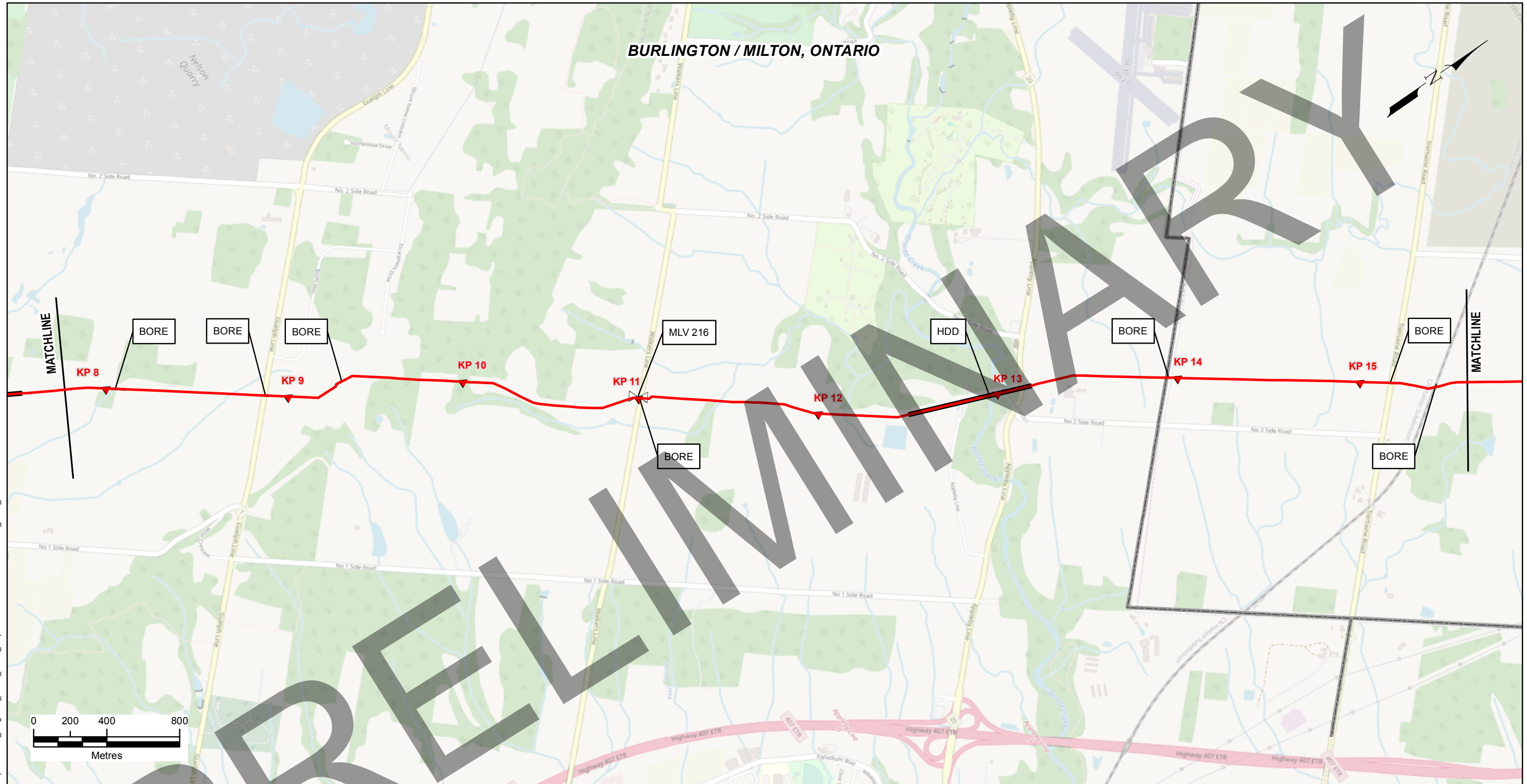


BURLINGTON / MILTON, ONTARIO



LEGEND

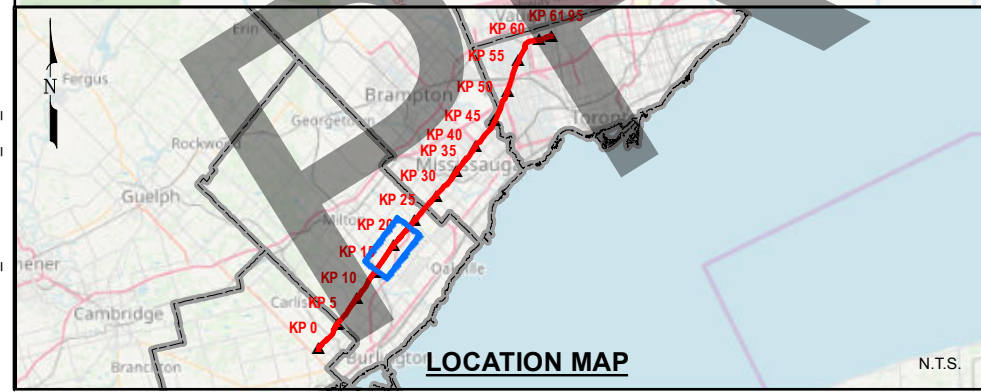
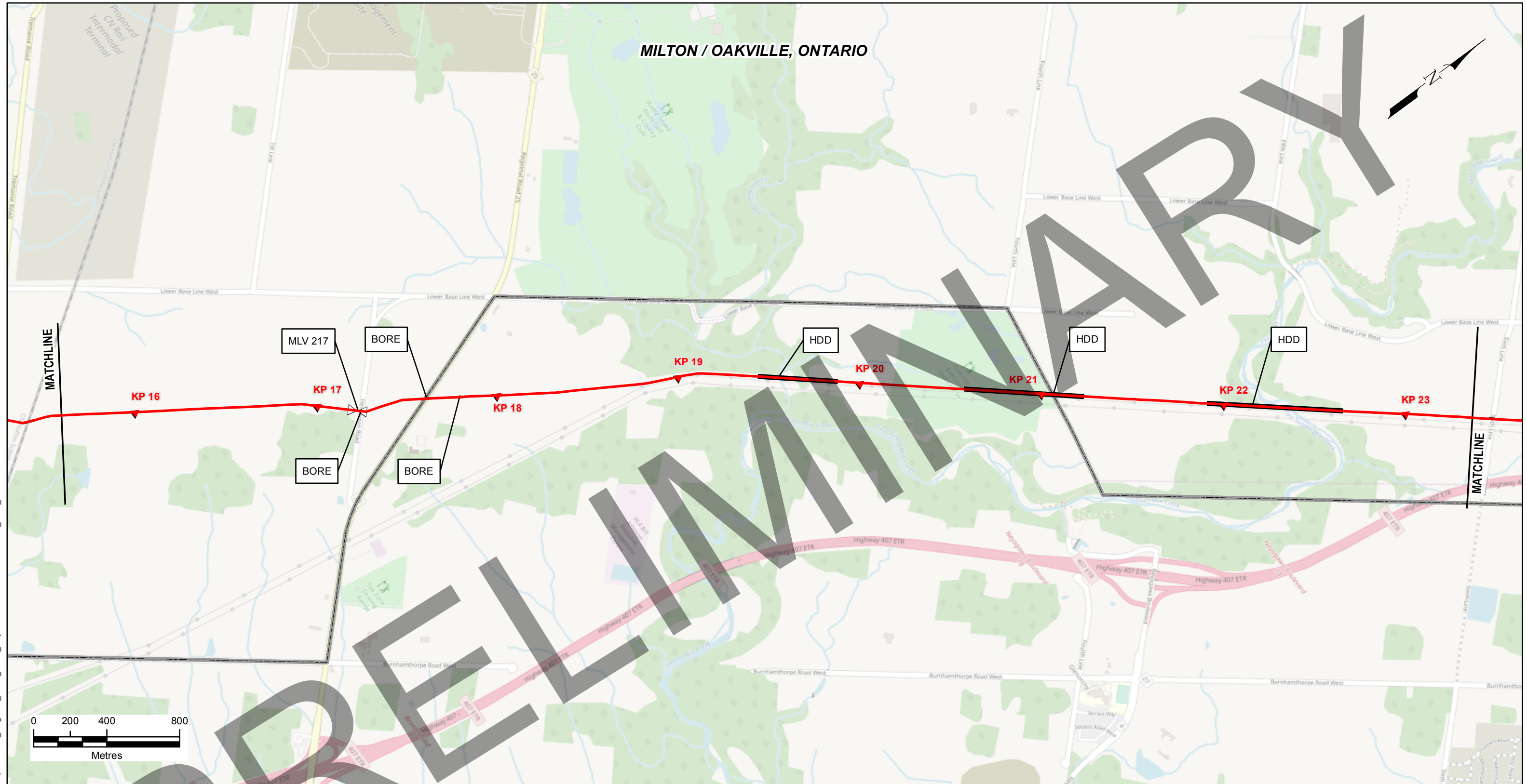
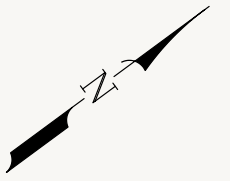
- KILOMETRE MARKER
- VALVE
- LAUNCHER / RECEIVER
- BORE
- HDD
- PROPOSED PIPELINE
- MUNICIPALITY

THIS MAP IS FOR INFORMATION PURPOSES. DISTANCES IN THIS MAP ARE APPROXIMATIONS ONLY AND SHOULD NOT BE USED FOR AUTHORITATIVE DEFINITION OF LEGAL BOUNDARY OR PROPERTY TITLE.

		<table border="1"> <tr> <th>NO</th> <th>REVISION</th> <th>DATE</th> <th>APPR</th> </tr> <tr> <td>5</td> <td>ISSUE FOR USE</td> <td>03/14/2019</td> <td>JAW</td> </tr> <tr> <td>4</td> <td>ISSUE FOR USE</td> <td>03/06/2019</td> <td>JAW</td> </tr> <tr> <td>3</td> <td>ISSUE FOR USE</td> <td>02/20/2019</td> <td>JAW</td> </tr> <tr> <td>2</td> <td>ISSUE FOR USE</td> <td>09/20/2018</td> <td>JAW</td> </tr> <tr> <td>1</td> <td>ISSUE FOR USE</td> <td>09/18/2018</td> <td>JAW</td> </tr> <tr> <td>0</td> <td>ISSUE FOR USE</td> <td>09/12/2018</td> <td>JAW</td> </tr> </table>		NO	REVISION	DATE	APPR	5	ISSUE FOR USE	03/14/2019	JAW	4	ISSUE FOR USE	03/06/2019	JAW	3	ISSUE FOR USE	02/20/2019	JAW	2	ISSUE FOR USE	09/20/2018	JAW	1	ISSUE FOR USE	09/18/2018	JAW	0	ISSUE FOR USE	09/12/2018	JAW
		NO	REVISION	DATE	APPR																										
5	ISSUE FOR USE	03/14/2019	JAW																												
4	ISSUE FOR USE	03/06/2019	JAW																												
3	ISSUE FOR USE	02/20/2019	JAW																												
2	ISSUE FOR USE	09/20/2018	JAW																												
1	ISSUE FOR USE	09/18/2018	JAW																												
0	ISSUE FOR USE	09/12/2018	JAW																												
<table border="1"> <tr> <th>SCALE</th> <th>DATE</th> <th>DRAWN</th> <th>CHECKED</th> <th>APPROVED</th> </tr> <tr> <td>1 cm = 200 m</td> <td>08/10/2018</td> <td>DMN</td> <td>MPB</td> <td>JAW</td> </tr> </table>	SCALE	DATE	DRAWN	CHECKED	APPROVED	1 cm = 200 m	08/10/2018	DMN	MPB	JAW																					
SCALE	DATE	DRAWN	CHECKED	APPROVED																											
1 cm = 200 m	08/10/2018	DMN	MPB	JAW																											

		<p>WATERDOWN TO FINCH (NPS 12) OVERVIEW ROUTE MAP (1:20,000)</p>				
		<table border="1"> <tr> <th>PROJ. NO.</th> <th>DRAWING NUMBER</th> <th>SHEET</th> </tr> <tr> <td>24255</td> <td>ONT-WF-SPPL-UP-DK-0040</td> <td>4 OF 10</td> </tr> </table>	PROJ. NO.	DRAWING NUMBER	SHEET	24255
PROJ. NO.	DRAWING NUMBER	SHEET				
24255	ONT-WF-SPPL-UP-DK-0040	4 OF 10				

MILTON / OAKVILLE, ONTARIO



LEGEND

- KILOMETRE MARKER
- VALVE
- LAUNCHER / RECEIVER
- BORE
- HDD
- PROPOSED PIPELINE
- MUNICIPALITY

THIS MAP IS FOR INFORMATION PURPOSES. DISTANCES IN THIS MAP ARE APPROXIMATIONS ONLY AND SHOULD NOT BE USED FOR AUTHORITATIVE DEFINITION OF LEGAL BOUNDARY OR PROPERTY TITLE.

UniversalPegasus
INTERNATIONAL
A Subsidiary of Huntington Ingalls Industries

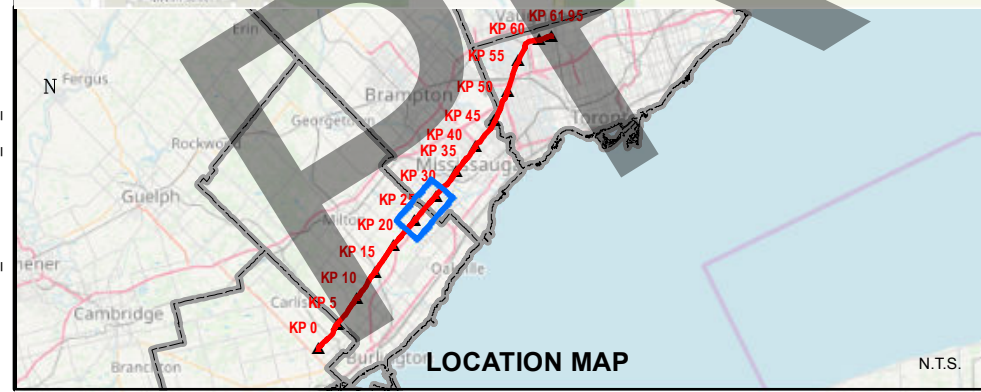
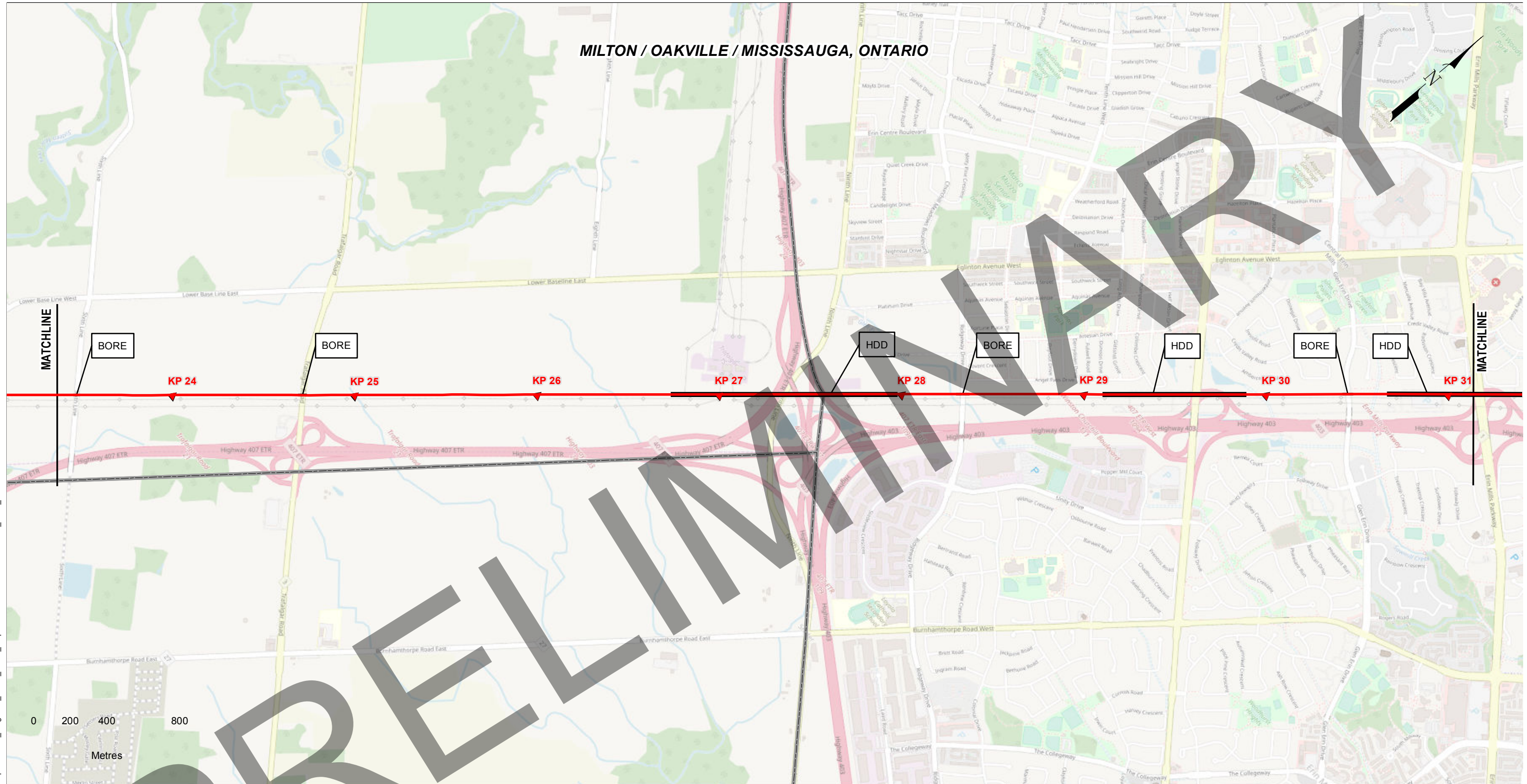
NO	REVISION	DATE	APPR
SCALE	DATE	DRAWN	CHECKED
5	ISSUE FOR USE	03/14/2019	JAW
4	ISSUE FOR USE	03/06/2019	JAW
3	ISSUE FOR USE	02/20/2019	JAW
2	ISSUE FOR USE	09/20/2018	JAW
1	ISSUE FOR USE	09/18/2018	JAW
0	ISSUE FOR USE	09/12/2018	JAW
1 cm = 200 m	08/10/2018	DMN	MPB

Imperial

**WATERDOWN TO FINCH (NPS 12)
OVERVIEW ROUTE MAP (1:20,000)**

PROJ. NO.	DRAWING NUMBER	SHEET
24255	ONT-WF-SPPL-UP-DK-0040	5 OF 10

MILTON / OAKVILLE / MISSISSAUGA, ONTARIO



LEGEND

- KILOMETRE MARKER
- VALVE
- LAUNCHER / RECEIVER
- BORE
- HDD
- PROPOSED PIPELINE
- MUNICIPALITY

THIS MAP IS FOR INFORMATION PURPOSES. DISTANCES IN THIS MAP ARE APPROXIMATIONS ONLY AND SHOULD NOT BE USED FOR AUTHORITATIVE DEFINITION OF LEGAL BOUNDARY OR PROPERTY TITLE.

 Universal Pegasus INTERNATIONAL A Subsidiary of Huntington Ingalls Industries				
5	ISSUE FOR USE	03/14/2019	JAW	
4	ISSUE FOR USE	03/06/2019	JAW	
3	ISSUE FOR USE	02/20/2019	JAW	
2	ISSUE FOR USE	09/20/2018	JAW	
1	ISSUE FOR USE	09/18/2018	JAW	
0	ISSUE FOR USE	09/12/2018	JAW	
NO	REVISION	DATE	APPR	
SCALE	DATE	DRAWN	CHECKED	APPROVED
1 cm = 200 m	08/10/2018	DMN	MPB	JAW

WATERDOWN TO FINCH (NPS 12) OVERVIEW ROUTE MAP (1:20,000)		
PROJ. NO.	DRAWING NUMBER	SHEET
24255	ONT-WF-SPPL-UP-DK-0040	6 OF 10