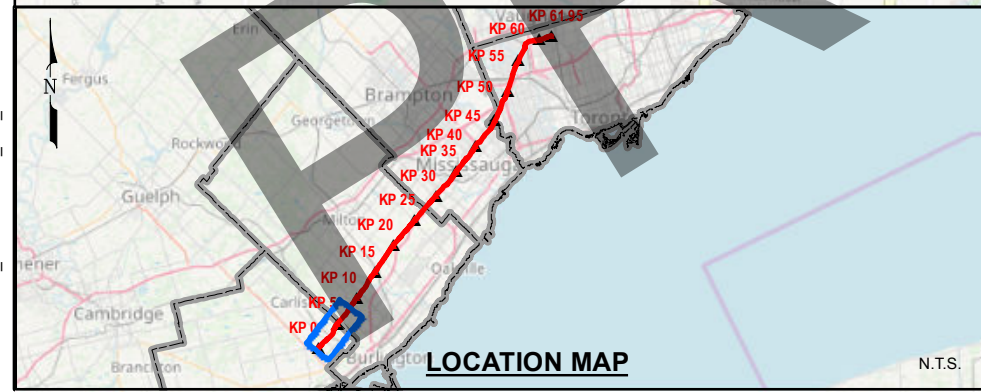
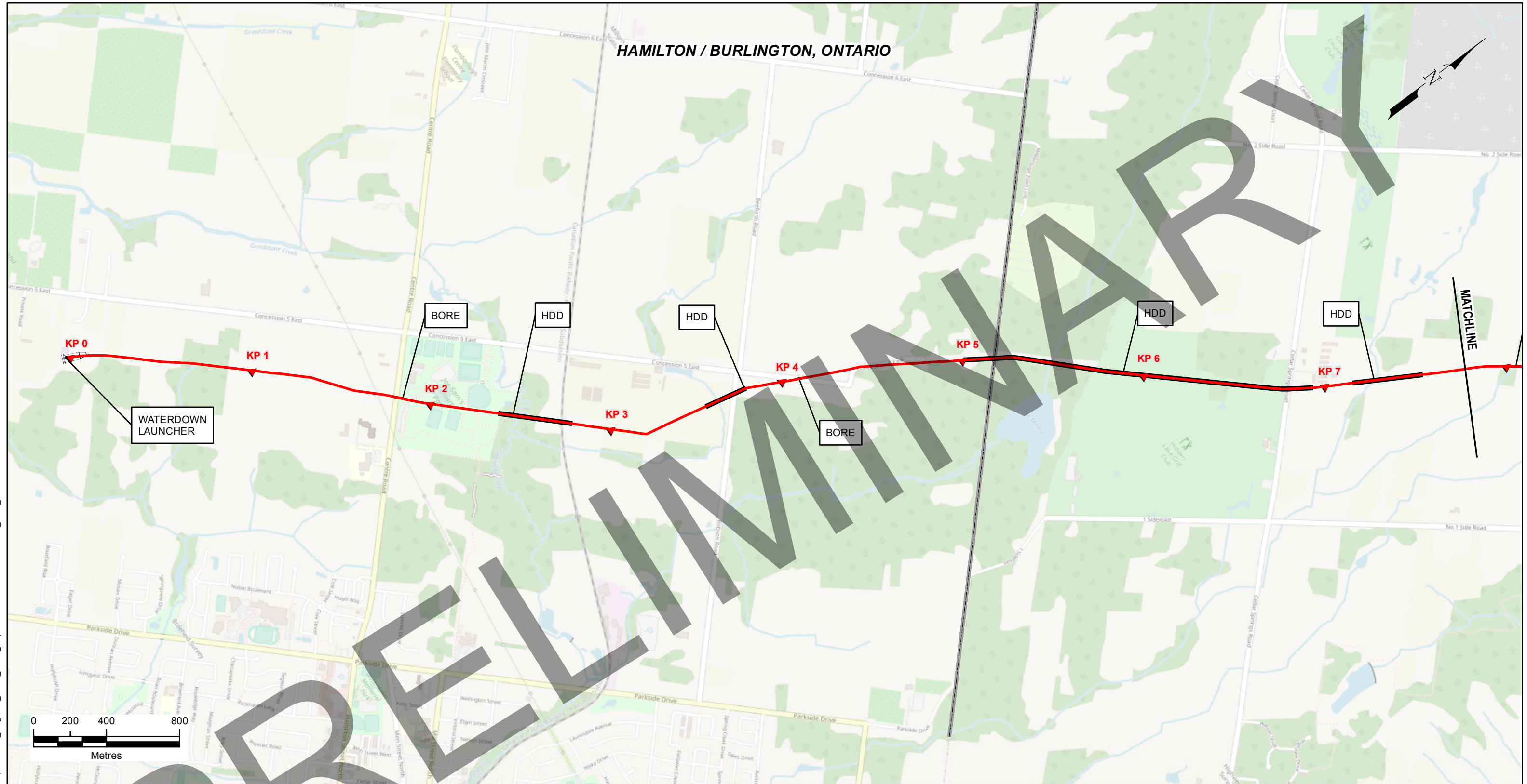


HAMILTON / BURLINGTON, ONTARIO



**LEGEND**

- KILOMETRE MARKER
- VALVE
- LAUNCHER / RECEIVER
- BORE
- HDD
- PROPOSED PIPELINE
- MUNICIPALITY

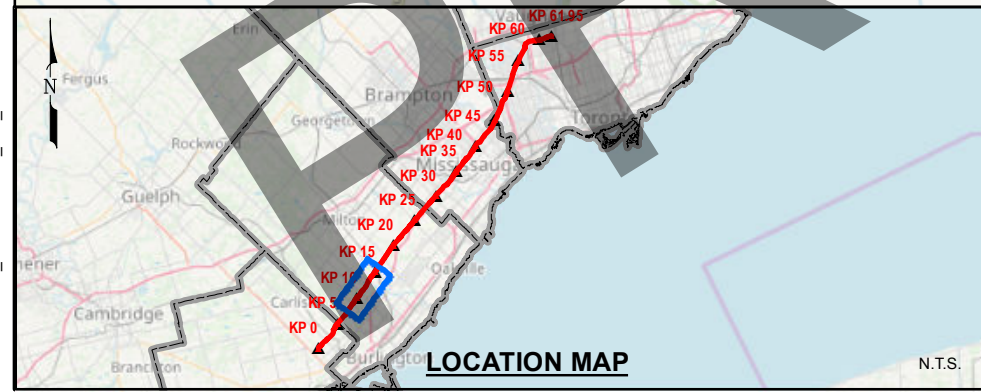
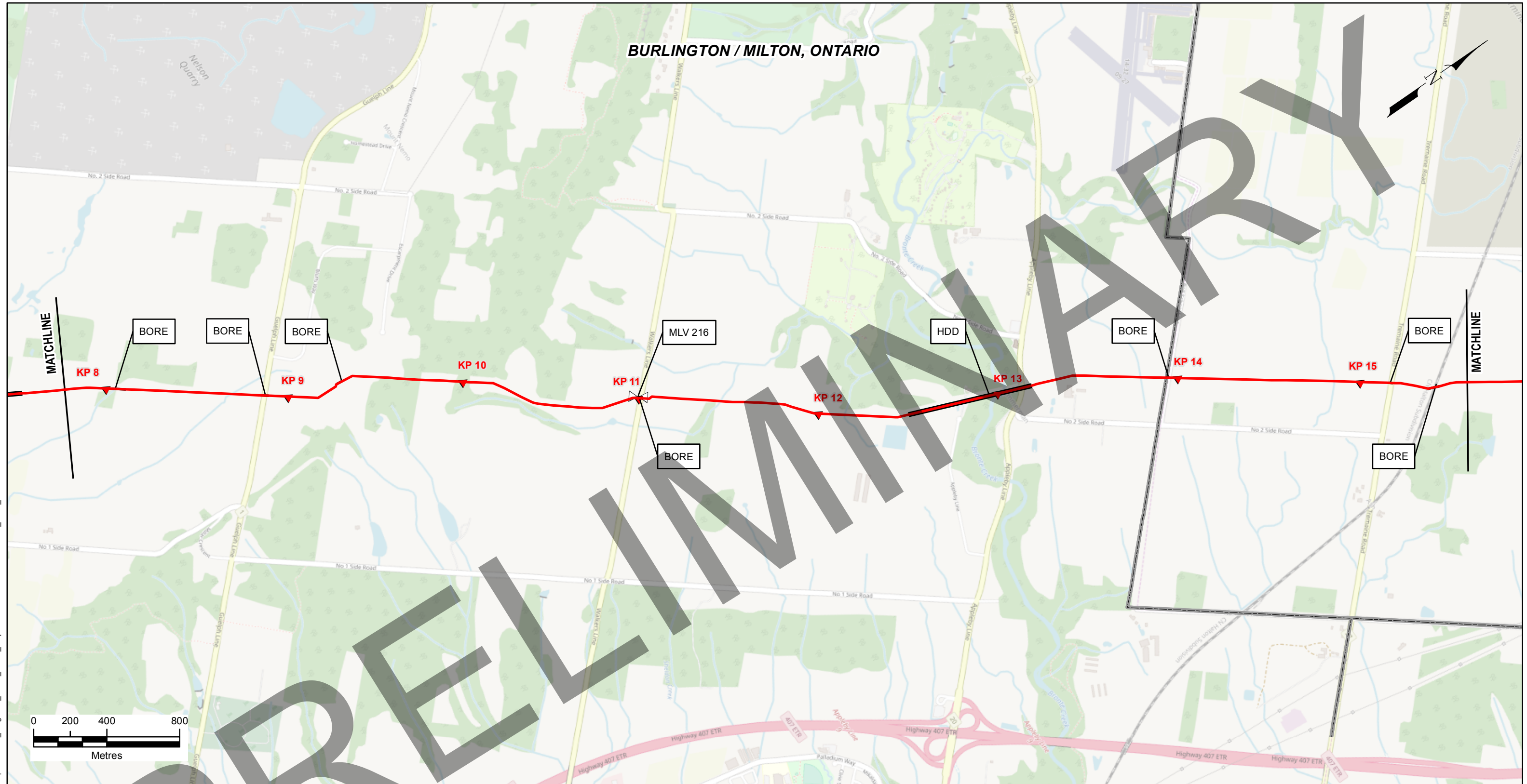
THIS MAP IS FOR INFORMATION PURPOSES. DISTANCES IN THIS MAP ARE APPROXIMATIONS ONLY AND SHOULD NOT BE USED FOR AUTHORITATIVE DEFINITION OF LEGAL BOUNDARY OR PROPERTY TITLE.

		 A Subsidiary of Huntington Ingalls Industries			
5	ISSUE FOR USE	03/14/2019	JAW		
4	ISSUE FOR USE	03/06/2019	JAW		
3	ISSUE FOR USE	02/20/2019	JAW		
2	ISSUE FOR USE	09/20/2018	JAW		
1	ISSUE FOR USE	09/18/2018	JAW		
0	ISSUE FOR USE	09/12/2018	JAW		
<b>NO</b>	<b>REVISION</b>	<b>DATE</b>	<b>APPR</b>	<b>PROJ. NO.</b>	<b>DRAWING NUMBER</b>
	<b>SCALE</b>	<b>DATE</b>	<b>DRAWN</b>	<b>CHECKED</b>	<b>APPROVED</b>
	1 cm = 200 m	08/10/2018	DMN	MPB	JAW

<b>PROJ. NO.</b>	24255	<b>DRAWING NUMBER</b>	ONT-WF-SPPL-UP-DK-0040	<b>SHEET</b>	3 OF 10
------------------	-------	-----------------------	------------------------	--------------	---------

P:\2397710500\_ENG-DSN\GIS\_WKNG\MAP-General\General\_Dwg\Map\_Detail\_Route\_Map\ONT-WF-SPPL-UP-DK-0040\_Rev5\_3of10.mxd

BURLINGTON / MILTON, ONTARIO



**LEGEND**

- KILOMETRE MARKER
- VALVE
- LAUNCHER / RECEIVER
- BORE
- HDD
- PROPOSED PIPELINE
- MUNICIPALITY

THIS MAP IS FOR INFORMATION PURPOSES. DISTANCES IN THIS MAP ARE APPROXIMATIONS ONLY AND SHOULD NOT BE USED FOR AUTHORITATIVE DEFINITION OF LEGAL BOUNDARY OR PROPERTY TITLE.

**UniversalPegasus**  
INTERNATIONAL  
A Subsidiary of Huntington Ingalls Industries

NO	REVISION	DATE	APPR
SCALE	DATE	DRAWN	CHECKED
5	ISSUE FOR USE	03/14/2019	JAW
4	ISSUE FOR USE	03/06/2019	JAW
3	ISSUE FOR USE	02/20/2019	JAW
2	ISSUE FOR USE	09/20/2018	JAW
1	ISSUE FOR USE	09/18/2018	JAW
0	ISSUE FOR USE	09/12/2018	JAW
1 cm = 200 m	08/10/2018	DMN	MPB

**Imperial**

**WATERDOWN TO FINCH (NPS 12)  
OVERVIEW ROUTE MAP (1:20,000)**

PROJ. NO.	DRAWING NUMBER	SHEET
24255	ONT-WF-SPPL-UP-DK-0040	4 OF 10