APPENDIX 17 UPDATED LAND LINE LIST TABLE 6-1

Appendix 17: Updated Land Line List Table 6-1

Parcel ID	PIN	Landowner (Geowarehouse)	Mailing Address	Legal Description	Municipality	Agreement Type	Property Type	67.3 a) i.	67.3 a) ii.	67.3 a) iii.
WTFN0001	175110041 (ACTIVE)	[redacted]	[redacted]	PT LOT 11, CONCESSION 4 EAST FLAMBOROUGH , AS IN EF20513 & EF20978 ; PT LOT 12, CONCESSION 4 EAST FLAMBOROUGH , AS IN EF23102; S/T EF26659 FLAMBOROUGH CITY OF HAMILTON	HAMILTON	Refer to table 3-1	Pipeline			
WTFN0002	175110049 (ACTIVE)	[redacted]	[redacted]	PT LOT 11, CONCESSION 4 EAST FLAMBOROUGH , AS IN VM43496 ; S/T EF21662, IF ANY ; FLAMBOROUGH CITY OF HAMILTON	HAMILTON	Existing Easement, Temporary Agreement	Private			
WTFN0003	175110050 (ACTIVE)	[redacted]	[redacted]	PT LOT 11, CONCESSION 4 EAST FLAMBOROUGH , AS IN HL160416 ; S/T EF21663, IF ANY ; FLAMBOROUGH CITY OF HAMILTON	HAMILTON	Existing Easement, Temporary Agreement	Private			
WTFN0004	175110051 (ACTIVE)	[redacted]	[redacted]	PT LOT 10, CONCESSION 4 EAST FLAMBOROUGH , AS IN CD76028 ; S/T EF22197, IF ANY ; FLAMBOROUGH CITY OF HAMILTON	HAMILTON	Existing Easement, Temporary Agreement	Private			
WTFN0005	175110056 (ACTIVE)	[redacted]	[redacted]	PT LOT 10, CONCESSION 4 EAST FLAMBOROUGH , AS IN CD81065 ; FLAMBOROUGH CITY OF HAMILTON	HAMILTON	None Required	Private			
WTFN0006	175110057 (ACTIVE)	[redacted]	[redacted]	PT LOT 10, CONCESSION 4 EAST FLAMBOROUGH , AS IN HL246515 ; FLAMBOROUGH CITY OF HAMILTON	HAMILTON	None Required	Private			
WTFN0007	175110058 (ACTIVE)	[redacted]	[redacted]	PT LOT 10, CONCESSION 4 EAST FLAMBOROUGH , AS IN VM31393 ; FLAMBOROUGHCITY OF HAMILTON	HAMILTON	None Required	Private			
WTFN0008	175110061 (ACTIVE)	[redacted]	[redacted]	PT LOT 10, CONCESSION 4 EAST FLAMBOROUGH , AS IN AB86567 ; FLAMBOROUGHCITY OF HAMILTON	HAMILTON	None Required	Private			
WTFN0009	175110064 (ACTIVE)	[redacted]	[redacted]	PT LOT 9, CONCESSION 4 EAST FLAMBOROUGH , AS IN VM85820, SAVE AND EXCEPT T/W THEREIN ; S/T INTEREST IN VM85820 ; FLAMBOROUGH CITY OF HAMILTON	HAMILTON	Temporary Agreement	Private			
WTFN0010	175110070 (ACTIVE)	[redacted]	[redacted]	PT LOT 9, CONCESSION 4 EAST FLAMBOROUGH , PART 4 , 62R2691 ; FLAMBOROUGH CITY OF HAMILTON	HAMILTON	Refer to table 3-1	Municipal (Surplus Lands)			
WTFN0011	175110154 (ACTIVE)	[redacted]	[redacted]	CONSOLIDATION OF VARIOUS PROPERTIES: FIRSTLY: PT LT 9 CON 4 EAST FLAMBOROUGH, AS IN HL79851,SAVE AND EXCEPT T/W THEREIN, HL79852 SAVE & EXCEPT T/W THEREIN; DESCRIPTION MAY NOT BE ACCEPTABLE IN FUTURE AS IN HL79851; S/T R.O.W IN HL79851; SECONDLY: PT LT 9 CON 4, PARTS 1 AND 2 ON 62R14930; FLAMBOROUGH. CITY OF HAMILTON	HAMILTON	None Required	Private			
WTFN0012	175110165 (ACTIVE)	[redacted]	[redacted]	PT LTS 9 & 10 CON 4 EAST FLAM, PARTS 1-3 62R-2691 SAVE & EXCEPT PTS 1 & 2 ON 62R-11238, EXCEPT PTS 1 & 2 ON 62R-13813, EXCEPT PTS 3,4,5,6 & 7 ON 62R-14769, EXCEPT PT 2 ON 62R-16557, EXCEPT PT 1 ON 62R-16557 ; FLAMBOROUGH CITY OF HAMILTON ; S/T RT OVER PTS 2-3 ON 62R-2691 AS IN EF22136 , T/W RT OVER PT 4 ON 62R-2691 AS IN AB349417	HAMILTON	Existing Easement, Temporary Agreement	Private			
WTFN0013	175110171 (ACTIVE)	[redacted]	[redacted]	PT LT 8 CON 4 EAST FLAMBOROUGH AS IN VM117485; SAVE & EXCEPT PT 1,3 & 4 62R15593 AND 1 & 2 62R17437; DESCRIPTION MAY NOT BE ACCEPTABLE IN FUTURE AS IN VM117485; CITY OF HAMILTON; S/T EF22493, IF ANY; S/T EF21545; S/T RT WAY OVER PT 2 62R15593 AS IN WE71960; S/T EASEMENT OVER PT 1 62R15854 AS IN WE71960.	HAMILTON	Existing Easement, Temporary Agreement	Private			
WTFN0014	175110095 (ACTIVE)	[redacted]	[redacted]	PT LOT 8, CONCESSION 4 EAST FLAMBOROUGH , AS IN HL112579 ; S/T EF21833 FLAMBOROUGH CITY OF HAMILTON	HAMILTON	None Required	Private			
WTFN0015	175111580 (ACTIVE)	[redacted]	[redacted]	PART LOT 8 CONCESSION 4 EAST FLAMBOROUGH, PARTS 1, 2, 3, 5, 8 ,9, 10, 62R19999 SUBJECT TO AN EASEMENT OVER PTS 2,9,12 & 17 62R19999 AS IN EF23804 SUBJECT TO AN EASEMENT OVER PARTS 1-3, 62R19999 AS IN EF21429 CITY OF HAMILTON	HAMILTON	Existing Easement, Temporary Agreement	Private			
WTFN0016	175111517 (ACTIVE)	[redacted]	[redacted]	PT LT 8 CON 4 EAST FLAMBOROUGH PTS 4, 6, 7, 14 & 15 62R19999, S/T EF21429, IF ANY CITY OF HAMILTON	HAMILTON	Refer to table 3-1	Municipal (Public Road)			Yes

Appendix 17: Updated Land Line List Table 6-1

Parcel ID	PIN	Landowner (Geowarehouse)	Mailing Address	Legal Description	Municipality	Agreement Type	Property Type	67.3 a) i.	67.3 a) ii.	67.3 a) iii.
WTFN0017	175140001 (ACTIVE)	[redacted]	[redacted]	CENTRE ROAD (AKA SUBURBAN ROAD NO. 8) LYING BETWEEN ROAD ALLOWANCE BETWEEN CONCESSION 4 & 5 & HAMILTON ROAD NORTH BEING ; PT ROAD ALLOWANCE BETWEEN LTS 7 & 8, CONCESSION 4 EAST FLAMBOROUGH ; PT BLOCK A, PLAN 1310 , LYING NORTH OF MAIN STREET ; PT LOT 8, CONCESSION 4 EAST FLAMBOROUGH , PART 3 , 62R7468 ; PT LOT 7, CONCESSION 4 EAST FLAMBOROUGH , PART 1 , 62R11583 , PT LOT 7, CONCESSION 4 EAST FLAMBOROUGH , PART 3 , 62R12266 ; PT LOT 8, CONCESSION 4 EAST FLAMBOROUGH , AS IN PT HL75100 ; PT LTS 7 & 8, CONCESSION 4 EAST FLAMBOROUGH , AS IN PT AB94859 ; S/T AB209410, IF ANY ; S/T EF21533,EF21545 FLAMBOROUGH;HAMILTON.	HAMILTON	Refer to table 3-1	Municipal (Public Road)			Yes
WTFN0018	175140199 (ACTIVE)	[redacted]	[redacted]	PT LT 6 & 7, CON 4 EAST FLAMBOROUGH, AS IN AB112763, HL291376, EXCEPT AB94859 & PT 1 ON 62R-13919 & PT 1, 2 & 3 ON 62R-15317; CITY OF HAMILTON; S/T EF21698, IF ANY; S/T EF21533.	HAMILTON	Refer to table 3-1	Municipal (Surplus Lands)			Yes
WTFN0019	175140101 (ACTIVE)	[redacted]	[redacted]	PT LOT 6, CONCESSION 4 EAST FLAMBOROUGH , AS IN VM173316, S/T EF21634 & AB158311, IF ANY ; FLAMBOROUGH CITY OF HAMILTON	HAMILTON	Existing Easement	Private			
WTFN0020	175140102 (ACTIVE)	[redacted]	[redacted]	PT LTS 5 & 6, CONCESSION 4 EAST FLAMBOROUGH , AS IN EF9478, EF9475 & EF9044 SAVE AND EXCEPT VM203363 ; FLAMBOROUGH CITY OF HAMILTON	HAMILTON	Refer to table 3-1	Railroad			
WTFN0021	175140216 (ACTIVE)	[redacted]	[redacted]	PT LT 5 CON 4 EFLAM, PART 1 ON 62R17560. CITY OF HAMILTON.	HAMILTON	None Required	Private			
WTFN0022	175140215 (ACTIVE)	[redacted]	[redacted]	PT LT 5 CON 4 EFLAM, AS IN CD215721; SAVE AND EXCEPT PART 2 ON 62R11355; SAVE AND EXCEPT PART 1 ON 62R17560; S/T EF21634, IF ANY. CITY OF HAMILTON.	HAMILTON	Existing Easement, Temporary Agreement	Private			
WTFN0023	175140114 (ACTIVE)	[redacted]	[redacted]	PT LOT 4, CONCESSION 4 EAST FLAMBOROUGH , PART 2 , 62R5522 , AS IN AB225936, S/T EF21697, IF ANY ; FLAMBOROUGH CITY OF HAMILTON	HAMILTON	Existing Easement, Temporary Agreement, Permanent Agreement	Private			
WTFN0024	175150049 (ACTIVE)	[redacted]	[redacted]	ROBSON ROAD LYING BETWEEN PARKSIDE DRIVE (AKA REGIONAL ROAD NO.507) & ROAD ALLOWANCE BETWEEN CONCESSION 4 & 5 EAST FLAMBOROUGH ; PT LOT 3, CONCESSION 4 EAST FLAMBOROUGH , AS IN AB9166 ; PT LOT 4, CONCESSION 4 EAST FLAMBOROUGH , AS IN AB50053, AB50054 ; S/T INTEREST, IF ANY, IN VM68948 ; S/T EF21639 FLAMBOROUGH CITY OF HAMILTON	HAMILTON	Refer to table 3-1	Municipal (Public Road)			Yes
WTFN0025	175150028 (ACTIVE)	[redacted]	[redacted]	PT LOT 3, CONCESSION 4 EAST FLAMBOROUGH , PARTS 4, 5 & 6 , 62R6056 ; S/T INTEREST, IF ANY, IN EF21639 ; FLAMBOROUGH CITY OF HAMILTON	HAMILTON	Existing Easement, Temporary Agreement	Private			
WTFN0026	175150032 (ACTIVE)	[redacted]	[redacted]	PT LTS 2 & 3, CONCESSION 4 EAST FLAMBOROUGH , AS IN VM36448 ; S/T EF21638, IF ANY ; FLAMBOROUGH ; SUBJECT TO EXECUTION 96-00009, IF ENFORCEABLE. ; CITY OF HAMILTON	HAMILTON	Existing Easement, Temporary Agreement	Private			
WTFN0027	175150026 (ACTIVE)	[redacted]	[redacted]	ROAD ALLOWANCE BETWEEN CONS 4 & 5 EAST FLAMBOROUGH , LYING BETWEEN BEEFORTH ROAD & ROAD ALLOWANCE BETWEEN TOWNSHIPS OF NELSON & EAST FLAMBOROUGH ; FLAMBOROUGH CITY OF HAMILTON	HAMILTON	Refer to table 3-1	Municipal (Public Road)			Yes
WTFN0028	175150014 (ACTIVE)	[redacted]	[redacted]	PT LOT 3, CONCESSION 5 EAST FLAMBOROUGH , AS IN VM228458, SAVE AND EXCEPT PTS 8 & 9, 62R59 ; S/T INTEREST, IF ANY, IN EF23926, EF23970 PT QUIT CLAIMED BY HL52819, HL75144 ; FLAMBOROUGH ; HAMILTON	HAMILTON	Existing Easement, Temporary Agreement	Private			
WTFN0029	175150024 (ACTIVE)	[redacted]	[redacted]	PT LTS 1 & 2, CONCESSION 5 EAST FLAMBOROUGH , PART 1 , 62R9992 , S/T EF14334, IF ANY; S/T EF21725, EF22083, EF28854, HL9084, AB397595, IF ANY ; FLAMBOROUGH CITY OF HAMILTON	HAMILTON	Existing Easement, Temporary Agreement	Private			

Appendix 17: Updated Land Line List Table 6-1

Parcel ID	PIN	Landowner (Geowarehouse)	Mailing Address	Legal Description	Municipality	Agreement Type	Property Type	67.3 a) i.	67.3 a) ii.	67.3 a) iii.
WTFN0030	175150025 (ACTIVE)	[redacted]	[redacted]	PT LTS 1 & 2, CONCESSION 5 EAST FLAMBOROUGH , PART 2 , 62R9992 ; S/T EF21725, HL9084, AB395795, IF ANY ; FLAMBOROUGH CITY OF HAMILTON	HAMILTON	Existing Easement, Temporary Agreement	Private			
WTFN0031	175150027 (ACTIVE)	[redacted]	[redacted]	ROAD ALLOWANCE BETWEEN TOWNSHIPS OF NELSON & EAST FLAMBOROUGH, LYING BETWEEN ROAD ALLOWANCE BETWEEN CONS 5 & 6 EAST FLAMBOROUGH & ROAD ALLOWANCE BETWEEN CONCESSION 4 & 5 EFLAM, BEING THAT PORTION LYING TO THE WEST OF THE CENTRE LINE OF THE SAID ROAD ALLOWANCE BETWEEN TOWNSHIPS ; FLAMBOROUGH CITY OF HAMILTON	HAMILTON	Refer to table 3-1	Municipal (Public Road)			Yes
WTFN0032	072000138 (ACTIVE)	THE CORPORATION OF THE CITY OF BURLINGTON	FRANK VUK, PROJECT COORDINATOR CITY OF BURLINGTON 426 BRANT STREET, PO BOX 5013 BURLINGTON, ON L7R 3Z6	PT RDAL BTN TWPS NELSON & E FLAMBOROUGH , LYING NE CENTRE LINE; LYING BTN BRITANNIA RD & #1 SIDE RD; BEING ; PT MILBUROUGH LINE; (FORMERLY TOWN LINE RD) AS IN 857717 ; PT RDAL BTN TWPS NELSON & E FLAMBOROUGH ; PT LT 5 , CON 1 NS , AS IN 310620, 324213 ; PT LT 4 , CON 1 NS , PTS 2 & 3, 20R4474 ; PT LT 3 , CON 1 NS , AS IN 284113,284114 ; PT LT 2 , CON 1 NS , PT 4, 20R798 & AS IN 374267 ; PT LT 1 , CON 1 NS , PTS 2 & 3, 20R4649 ; S/T DEBTS IN 284113, 284114 ; BURLINGTON/NELSON TWP	BURLINGTON	Refer to table 3-1	Municipal (Public Road)	Yes	Yes	Yes
WTFN0033	072000100 (ACTIVE)	[redacted]	[redacted]	LT 23 , CON 2 NDS ; PT LTS 21, 22 & 24 , CON 2 NDS , PTS 1& 2, 20R9225 ; S/T THE RIGHTS OF OWNERS OF ADJOINING PARCELS, IF ANY, UNDER 588076,728711 ; S/T 411990,422347,440375,NU35347, NU35348,NU35485 CITY OF BURLINGTON	BURLINGTON	Existing Easement	Private		Yes	
WTFN0034	071990079 (ACTIVE)	THE CORPORATION OF THE CITY OF BURLINGTON	FRANK VUK, PROJECT COORDINATOR CITY OF BURLINGTON 426 BRANT STREET, PO BOX 5013 BURLINGTON, ON L7R 3Z6	FIRSTLY ; PT CEDAR SPRINGS RD LYING BTN #1 SIDE RD & #2 SIDE RD BEING ; PT RDAL BTN LTS 20 & 21 , CON 2 NDS ; PT LT 21 , CON 2 NDS , PART 8 & 9 , PE17 ; PT LT 21 , CON 2 NDS , PARTS 1 & 3 & 4 , 20R1338 ; PT LT 20 , CON 2 NDS , PARTS 10, 11, 12 & 7 , PE17 ; PT LT 20 , CON 2 NDS , PART 23, 25, 31 & 33 , 20R1339 ; SECONDLY ; PT LT 21 , CON 2 NDS , AS IN 288593, 288419, 324084, 288987, 293602, 306232, 287637, 290811; S/T 288419, 324084, 293602, 306232 & 287637 ; PT LT 21 , CON 2 NDS , PART 2 , 20R1338 ; PT LT 21 , CON 2 NDS , PART 2, 3, 4, 5 & 6 , 20R1339 ; PT LT 20 , CON 2 NDS , PTS 7, 9, 10, 12, 13, 17, 19, 27, 29 20R1339; S/T 389238, 138992, 388108 ; PT LT 20 , CON 2 NDS , AS IN 289654 ; S/T NU30740,NU30741,NU31066, NU31168,NU35346,NU35347 BURLINGTON/NELSON TWP	BURLINGTON	Refer to table 3-1	Municipal (Public Road)	Yes	Yes	Yes
WTFN0035	071990089 (ACTIVE)	[redacted]	[redacted]	PT LT 20, CON 2NDS AS IN 602813; EXCEPT 400677 & SAVE & EXCEPT PT 1, 20R16581. S/T 423193,NU30740,NU35346 BURLINGTON/NELSON TWP.	BURLINGTON	Existing Easement, Temporary Agreement	Private		Yes	
WTFN0036	071990009 (ACTIVE)	[redacted]	[redacted]	PT LT 20 , CON 2 NDS , AS IN 828538 ; S/T NU30740, NU35346 BURLINGTON/NELSON TWP	BURLINGTON	Existing Easement	Private		Yes	
WTFN0037	071990010 (ACTIVE)	[redacted]	[redacted]	PT LT 20 , CON 2 NDS , AS IN 538295 ; S/T NU30740, NU35346 BURLINGTON/NELSON TW	BURLINGTON	Existing Easement	Private		Yes	
WTFN0038	071990029 (ACTIVE)	[redacted]	[redacted]	PT LT 19, CON 2 NDS, AS IN 612786; S/T 466078, NU35345. SUBJECT TO AN EASEMENT AS IN HR912720 CITY OF BURLINGTON	BURLINGTON	Existing Easement, Temporary Agreement	Private		Yes	
WTFN0039	071990035 (ACTIVE)	[redacted]	[redacted]	PT LT 18 , CON 2 NDS , AS IN 327291 ; S/T 459327, NU35448 BURLINGTON/NELSON TW	BURLINGTON	Existing Easement, Temporary Agreement	Private		Yes	
WTFN0040	071990045 (ACTIVE)	[redacted]	[redacted]	PT LT 17 , CON 2 NDS , AS IN 300256 ; S/T 433050, NU35449 BURLINGTON/NELSON TWP	BURLINGTON	Existing Easement, Temporary Agreement	Private		Yes	
WTFN0041	071990064 (ACTIVE)	[redacted]	[redacted]	PT LT 16 , CON 2 NDS , AS IN 655610 ; S/T NU35449 BURLINGTON/NELSON TWP	BURLINGTON	Existing Easement, Temporary Agreement	Private		Yes	

Appendix 17: Updated Land Line List Table 6-1

Parcel ID	PIN	Landowner (Geowarehouse)	Mailing Address	Legal Description	Municipality	Agreement Type	Property Type	67.3 a) i.	67.3 a) ii.	67.3 a) iii.
WTFN0042	071980152 (ACTIVE)	THE REGIONAL MUNICIPALITY OF HALTON	REGIONAL MUNICIPALITY OF HALTON NATHAN STEWART, SUPERVISOR ROAD OPERATIONS & MAINTENANCE 1151 BRONTE RD. OAKVILLE ONTARIO L6M 3L1	FIRSTLY ; PT LT 16 , CON 2 NDS , AS IN 270022, 216454 (SECONDLY), 216468, 217308, 220518 & PM169 ; SECONDLY ; PT LT 16 , CON 2 NDS , AS IN 282588, 272178, 280906, 269864, 272503 & 266390 ; S/T IN 282588, 272178, 270022, 280906, 272503 & 266390 ; S/T NU35449,NU38807 BURLINGTON/NELSON TWP	BURLINGTON	Refer to table 3-1	Municipal (Public Road)	Yes	Yes	Yes
WTFN0043	071980090 (ACTIVE)	THE REGIONAL MUNICIPALITY OF HALTON	REGIONAL MUNICIPALITY OF HALTON NATHAN STEWART, SUPERVISOR ROAD OPERATIONS & MAINTENANCE 1151 BRONTE RD. OAKVILLE ONTARIO L6M 3L1	PT GUELPH LINE (AKA REGIONAL RD #1) BTN # 1 SIDE RD & # 2 SIDE RD ; PT RDAL BTN LTS 15 & 16 , CON 2 NDS ; S/T NU34970. CITY OF BURLINGTON	BURLINGTON	Refer to table 3-1	Municipal (Public Road)	Yes	Yes	Yes
WTFN0044	071980151 (ACTIVE)	THE REGIONAL MUNICIPALITY OF HALTON	REGIONAL MUNICIPALITY OF HALTON NATHAN STEWART, SUPERVISOR ROAD OPERATIONS & MAINTENANCE 1151 BRONTE RD. OAKVILLE ONTARIO L6M 3L1	PT LT 15 , CON 2 NDS , AS IN 268055 & PM169; SECONDLY ; PT LT 15 , CON 2 NDS , AS IN 250472 & PT 1 20R2027 ; S/T NU35344,NU38626,NU38964,NU38965,NU38966 BURLINGTON/NELSON TW	BURLINGTON	Refer to table 3-1	Municipal (Public Road)	Yes	Yes	Yes
WTFN0045	071980206 (ACTIVE)	[redacted]	[redacted]	PT LTS 13 TO 15, CON 2 NDS, PARTS 1 TO 4, 20R11339, SAVE & EXCEPT 20M883; PT 21, 20R15318 & 20M990; BURLINGTON. S/T 429330 & NU35344.	BURLINGTON	Existing Easement, Temporary Agreement	Private		Yes	
WTFN0047	071980078 (ACTIVE)	[redacted]	[redacted]	PT LTS 12 & 13 , CON 2 NDS , PTS 1 TO 4, 20R7469 ; S/T 14839,471203,NU35341,NU35343 CITY OF BURLINGTON	BURLINGTON	Existing Easement, Temporary Agreement	Private		Yes	
WTFN0505	175120002 (ACTIVE)	[redacted]	[redacted]	5TH CONCESSION ROAD EAST BEING ; ROAD ALLOWANCE BETWEEN CONS 4 & 5 EAST FLAMBOROUGH , LYING BETWEEN HIGHWAY NO.6 & CENTRE ROAD ; FLAMBOROUGH CITY OF HAMILTON	HAMILTON	Refer to table 3-1	Municipal (Public Road)			Yes
WTFN0510	175110069 (ACTIVE)	[redacted]	[redacted]	PT LOT 9, CONCESSION 4 EAST FLAMBOROUGH , AS IN VM157548 ; FLAMBOROUGHCITY OF HAMILTON	HAMILTON	Temporary Agreement	Private			
WTFN0511	175110065 (ACTIVE)	[redacted]	[redacted]	PT LOT 9, CONCESSION 4 EAST FLAMBOROUGH , AS IN AB144093 ; FLAMBOROUGH CITY OF HAMILTON	HAMILTON	Temporary Agreement	Private			
WTFN0534	175111578 (ACTIVE)	[redacted]	[redacted]	PART LOT 8 CONCESSION 4, EAST FLAMBOROUGH, PARTS 11, 12, 13 62R19999; SUBJECT TO AN EASEMENT OVER PART 12, 62R19999 AS IN EF23804; CITY OF HAMILTON	HAMILTON	Temporary Agreement	Private			
WTFN0551	175130124 (ACTIVE)	[redacted]	[redacted]	PT ROAD ALLOWANCE BETWEEN CONS 4 & 5 EAST FLAMBOROUGH , LYING BETWEEN CENTRE ROAD & BEEFORTH ROAD ; FLAMBOROUGH CITY OF HAMILTON	HAMILTON	Refer to table 3-1	Municipal (Public Road)			Yes
WTFN0577	175140111 (ACTIVE)	[redacted]	[redacted]	PT LOT 4, CONCESSION 4 EAST FLAMBOROUGH , PART 2 , 62R7912 ; FLAMBOROUGH CITY OF HAMILTON	HAMILTON	Temporary Agreement	Private			
WTFN0633	071990031 (ACTIVE)	[redacted]	[redacted]	PT LT 19 , CON 2 NDS , AS IN 190726 ; BURLINGTON/NELSON TWP	BURLINGTON	Temporary Agreement	Private		Yes	
WTFN1000	071980241 (ACTIVE)	[redacted]	[redacted]	PART LOT 11 CONCESSION 2 NDS, PARTS 1, 2, 3, 4, 5, 6, 7, 12 & 13 20R20516 BURLINGTON/NELSON TWP SUBJECT TO AN EASEMENT OVER PARTS 2, 5 & 12 20R20516 AS IN 456942 SUBJECT TO AN EASEMENT OVER PARTS 1, 2, 3, 4, 5, 6, 7, 12 & 13 20R20516 AS IN NU14833 SUBJECT TO AN EASEMENT OVER PARTS 3, 6 & 13 20R20516 AS IN NU35452 SUBJECT TO AN EASEMENT OVER PARTS 12 & 13 20R20516 AS IN HR1366544 CITY OF BURLINGTON	BURLINGTON	Existing Easement, Temporary Agreement, Permanent Agreement	Conservation Authority		Yes	
WTFN1001	071980242 (ACTIVE)	[redacted]	[redacted]	PART LOT 11 CONCESSION 2 NDS, PARTS 8, 9, 10 & 11 20R20516 SUBJECT TO AN EASEMENT OVER PART 9 20R20516 AS IN 456942 SUBJECT TO AN EASEMENT OVER PARTS 8, 9, 10 & 11 20R20516 AS IN NU14833 SUBJECT TO AN EASEMENT OVER PART 10 20R20516 AS IN NU35452 CITY OF BURLINGTON	BURLINGTON	Existing Easement, Temporary Agreement	Private		Yes	

Appendix 17: Updated Land Line List Table 6-1

Parcel ID	PIN	Landowner (Geowarehouse)	Mailing Address	Legal Description	Municipality	Agreement Type	Property Type	67.3 a) i.	67.3 a) ii.	67.3 a) iii.
WTFN1002	072030036 (ACTIVE)	THE CORPORATION OF THE CITY OF BURLINGTON	FRANK VUK, PROJECT COORDINATOR CITY OF BURLINGTON 426 BRANT STREET, PO BOX 5013 BURLINGTON, ON L7R 3Z6	PT WALKERS LINE LYING BTN #1 SIDE RD & #2 SIDE RD BEING ; PT RDAL BTN LTS 10 & 11 , CON 2 NDS ; PT LT 11 , CON 2 NDS , PT 3, 20R2447, PT 3, 20R3368, PT 1, 20R6843 ; A FORCED RD THROUGH; ; PT LT 11 , CON 2 NDS , PT 2, 20R6843 ; S/T 165782 BURLINGTON/NELSON TWP	BURLINGTON	Refer to table 3-1	Municipal (Public Road)	Yes	Yes	Yes
WTFN1003	072030003 (ACTIVE)			PT LT 10 , CON 2 NDS , AS IN 391276 ; S/T 466075 BURLINGTON/NELSON TWP	BURLINGTON	Temporary Agreement	Private		Yes	
WTFN1004	072030008 (ACTIVE)			PT LTS 9 & 10 , CON 2 NDS , PART 1 & 2 , 20R6064 , S/T 707732 ; S/T 423195,NU35342 BURLINGTON/NELSON TW	BURLINGTON	Existing Easement, Temporary Agreement	Private		Yes	
WTFN1005	072030004 (ACTIVE)			PT LT 10 , CON 2 NDS , PART 1 , 20R753 ; BURLINGTON/NELSON TWP	BURLINGTON	Existing Easement, Temporary Agreement, Permanent Agreement	Private		Yes	
WTFN1006	072030007 (ACTIVE)			PT LT 9 , CON 2 NDS , PART 1 , 20R2707, T/W 855541 ; DESCRIPTION MAY NOT BE ACCEPTABLE IN FUTURE AS IN 855541; RE LT FABRIC ; BURLINGTON/NELSON TWP	BURLINGTON	None Required	Private		Yes	
WTFN1007	072030038 (ACTIVE)			PT LTS 7 & 8 , CON 2 NDS , LYING SE #2 SIDE RD AS IN 185669; EXCEPT PT 1, PE90 ; S/T 423952,NU35272 BURLINGTON/NELSON TW	BURLINGTON	Existing Easement	Private		Yes	
WTFN1008	072030011 (ACTIVE)			PT LTS 7 & 8 , CON 2 NDS , AS IN 612788 ; S/T 466080, NU35271 CITY OF BURLINGTON	BURLINGTON	Existing Easement, Temporary Agreement	Private		Yes	
WTFN1009	072030025 (ACTIVE)			PT LT 6 , CON 2 NDS , PART 10, 11, 12 & 13 , 20R2860 , T/W 655266 ; S/T 434385,NU35273 BURLINGTON/NELSON TWP	BURLINGTON	Existing Easement	Private		Yes	
WTFN1010	072030026 (ACTIVE)			PT LT 6 , CON 2 NDS , PART 1, 2, 3, 4, & 7 , 20R2860 , S/T 731022 ; S/T 423196,NU35273 BURLINGTON/NELSON TWP	BURLINGTON	Existing Easement	Private		Yes	
WTFN1011	072030044 (ACTIVE)			PT LTS 5 & 6, CON 2 NDS, PTS 3-11 20R2538 EXCEPT PT 1 20R5041; BURLINGTON. S/T EASE 36150 OVER PT 3 20R2538.	BURLINGTON	Existing Easement	Private		Yes	
WTFN1012	072050001 (ACTIVE)	THE REGIONAL MUNICIPALITY OF HALTON	REGIONAL MUNICIPALITY OF HALTON NATHAN STEWART, SUPERVISOR ROAD OPERATIONS & MAINTENANCE 1151 BRONTE RD. OAKVILLE ONTARIO L6M 3L1	PT APPLEBY LINE LYING BTN BRITANNIA RD AND #2 SIDE RD BEING FIRSTLY ; PT RDAL BTN CONS 5 & 6 NS ; PT LT 1 , CON 6 NS , AS IN 64816, 65407, 73710 ; PT LT 2, CON 6 NS, PART 2, 20R4461, PART 1, 20R5799, AS IN 64813, 64814, & 64934 ; PT LT 3 , CON 6 NS , AS IN 338176, 338175, 323019, 106891, 64812, EXCEPT 330431, 415883; S/T 323019 ; PT LT 4 , CON 6 NS , PART 2 , 20R8391 , AS IN 64815, BL611 ; PT LT 5 , CON 6 NS , PART 1 & 2 , 20R5907 ; PT LT 4 , CON 5 NS , PART 4 , 20R1202 , AS IN 139099 ; PT LT 6, CON 2 NDS, PART 5, 20R11438, PARTS 4 & 5, 20R3733, PT PART 1, 20R2309, AS IN 492186, BL714 ; PT LT 5 , CON 2 NDS , PART 3 , 20R5861 , AS IN BL714 ; AND SECONDLY, PART FORCED RD THROUGH LTS 1, 2, 3 & 4, CON 6 NS ; S/T 165782,NU14869, NU35451,NU36965 BURLINGTON/NELSON TWP	BURLINGTON	Refer to table 3-1	Municipal (Public Road)	Yes	Yes	Yes
WTFN1013	072050039 (ACTIVE)	THE REGIONAL MUNICIPALITY OF HALTON	REGIONAL MUNICIPALITY OF HALTON NATHAN STEWART, SUPERVISOR ROAD OPERATIONS & MAINTENANCE 1151 BRONTE RD. OAKVILLE ONTARIO L6M 3L1	PT LT 5 , CON 2 NDS , AS IN NU39786, EXCEPT BL714, PT 2, 20R5861, PTS 1,2,3,4, & 5, 20R7522, 825497, & 769124 ; S/T 424566,NU35451 BURLINGTON/NELSON TW	BURLINGTON	Refer to table 3-1	Municipal (Public Road)	Yes	Yes	Yes
WTFN1014	072050045 (ACTIVE)			PT LT 1, CON 6 NS; PT LTS 4 & 5, CON 2 NDS; PT ORIGINAL RDAL BTN CON 2 NDS & CONS 6&7 NS, AS CLOSED BY 189310, AS IN 825497, EXCEPT PTS 1 & 2, 20R13510; S/T 459530,NU35451; BURLINGTON/NELSON	BURLINGTON	Existing Easement, Temporary Agreement	Private		Yes	

Appendix 17: Updated Land Line List Table 6-1

Parcel ID	PIN	Landowner (Geowarehouse)	Mailing Address	Legal Description	Municipality	Agreement Type	Property Type	67.3 a) i.	67.3 a) ii.	67.3 a) iii.
WTFN1015	072050007 (ACTIVE)	THE CORPORATION OF THE CITY OF BURLINGTON	FRANK VUK, PROJECT COORDINATOR CITY OF BURLINGTON 426 BRANT STREET, PO BOX 5013 BURLINGTON, ON L7R 3Z6 TOWN OF MILTON DIANA JIONA, MANAGER INFRASTRUCTURE AND RIGHT OF WAY 150 MARY STREET MILTON, ONTARIO L9T 6Z5	PT BELL SCHOOL LINE LYING SE OF BRITANNIA RD, BEING FIRSTLY ; PT LT 3 , CON 6 NS , PART 2 , 20R8042 ; PT LT 1 , CON 7 NS , PART 5 , 20R360 ; PT LT 5 , CON 6 NS , PART 3 , 20R6960 ; PT LT 4 , CON 2 NDS , PART 6 , 20R360 ; AND SECONDLY ; PT RDAL BTN CONS 6 & 7 NS , LYING SW OF THE CENTRE LINE ; PT FORCED RD THROUGH LT 3, CON 2 NDS LYING SW OF THE CENTRE LINE ; PT FORCED RD THROUGH LT 1, CON 7 NS, LYING SW OF THE CENTRE LINE ; PT FORCED RD THROUGH PT RDAL BTN CON 2 NDS & CON 7 NS (AS CLOSED BY 189310) ABUTTING 427429 (SECONDLY) AS SHOWN ON 20R360, EXCEPT 825497. ; BURLINGTON/NELSON TWP	BURLINGTON	Refer to table 3-1	Municipal (Public Road)	Yes	Yes	Yes
WTFN1016	249340001 (ACTIVE)	[redacted]	[redacted]	BELL SCHOOL LINE ; PT BELL SCHOOL LINE LYING SE OF BRITTANIA RD, BEING ; FIRSTLY ; PT RDAL BTN CONS 6 & 7 NNS , LYING NE OF THE CENTRE LINE & SE OF BRITTANIA RD ; PT LT 1, CON 7 NNS , PART 2, 3 & 4 , 20R360 ; PT LT 3, CON 2 NNDS , PART 1 , 20R360 ; PT RDAL BTN CONS 7 NNS & 2 NNDS , AS IN 427249 ; PT BELL SCHOOL LINE, LYING NE OF THE CENTRE LINE OF A FORCED RD THROUGH LOT 1, CON 7, NNS, LOTS 3 AND 4, CON 2, NNDS & PT OF THE RDAL BTN LOT 4, CON 2, NNDS ; SECONDLY ; BURLINGTON/NELSON	BURLINGTON	Refer to table 3-1	Municipal (Public Road)		Yes	Yes
WTFN1017	249340085 (ACTIVE)	[redacted]	[redacted]	PT LT 3, CON 2 NNDS , NELSON, AS IN 218559, EXCEPT PT 1, 20R360; S/T 4 30401,NU35475 MILTON	MILTON	Existing Easement, Temporary Agreement	Private		Yes	
WTFN1018	249340088 (ACTIVE)	[redacted]	[redacted]	PT LT 2, CON 2 NNDS , AS IN 339055, EXCEPT 339188, 339446, S/T 73360; S/T 464460,NU35533 BURLINGTON/NELSON "AMENDED MAR 11 '99 J. MENARD"	MILTON	Existing Easement, Temporary Agreement	Private		Yes	
WTFN1019	249340097 (ACTIVE)	[redacted]	[redacted]	PT LT 1, CON 2 NNDS , AS IN 829581 ; S/T 456752,NU35450 BURLINGTON/NELSON	MILTON	Existing Easement, Temporary Agreement	Private		Yes	
WTFN1020	249340025 (ACTIVE)	PUBLIC AUTHORITY HAVING JURISDICTION	TOWN OF MILTON DIANA JIONA, MANAGER INFRASTRUCTURE AND RIGHT OF WAY 150 MARY STREET MILTON, ONTARIO L9T 6Z5	PT TREMAINE RD LYING BTN NO. 2 SIDEROAD & BRITANNIA RD ; SW1/2 RDAL BTN TOWNSHIPS OF NELSON & TRAFALGAR LYING WITHIN CON 2, NORTH OF DUNDAS STREET ; PT OF THE RDAL BTN TOWNSHIPS OF NELSON & TRAFALGAR NEW SURVEY ; PT LT 1, CON 7 NNS , PT 1, PL 20R3121 & AS IN 140738, 195385, S/T 140738, 195385, 461386 ; PT LT 3, CON 7 NNS , AS IN 340899 S/T 340899 ; PT LT 4, CON 7 NNS , AS IN 269386 S/T 269386 ; PT LTS 4 & 5, CON 7 NNS , PART 2 , 20R11735 , S/T NU36927 PARTIALLY RELEASED BY 92645 ; PT LT 5, CON 7 NNS , AS IN 271970 S/T 271970 ; PT LT 1, CON 1 TRAFALGAR NEW SURVEY , PART 2 , 20R1159 , & AS IN PL1256,109740, 137842 S/T 109740, 137842, 381078 ; PT LT 2, CON 1 TRAFALGAR NEW SURVEY , AS IN 298713 S/T 298713 ; PT LT 4, CON 1 TRAFALGAR NEW SURVEY , AS IN 143071, 298667 S/T 143071, 298667 ; PT LT 5, CON 1 TRAFALGAR NEW SURVEY , AS IN 221872 ; S/T NU34970; BURLINGTON ; S/T 63511,NU34970 BURLINGTON/MILTON	MILTON	Refer to table 3-1	Municipal (Public Road)	Yes	Yes	Yes

Appendix 17: Updated Land Line List Table 6-1

Parcel ID	PIN	Landowner (Geowarehouse)	Mailing Address	Legal Description	Municipality	Agreement Type	Property Type	67.3 a) i.	67.3 a) ii.	67.3 a) iii.
WTFN1021	249270010 (ACTIVE)	PUBLIC AUTHORITY HAVING JURISDICTION	REGIONAL MUNICIPALITY OF HALTON NATHAN STEWART, SUPERVISOR ROAD OPERATIONS & MAINTENANCE 1151 BRONTE RD. OAKVILLE ONTARIO L6M 3L1	PT TREMAINE RD, BEING ; PT RDAL BTN TWPS NELSON & TRAFALGAR , LYING E OF THE CENTER LINE & BTN LOWER BASE LINE & THE SLY LIMIT OF DUNDAS ST W (AKA HWY 5) ; FIRSTLY ; PT LT 35, CON 1 TRAFALGAR, NORTH OF DUNDAS STREET , PARTS 2, 3, 4, 6, 7, & 8, 20R4769 & AS IN 301138 & 275290 ; PT LT 35, CON 2 TRAFALGAR, NORTH OF DUNDAS STREET , PART 2 , 20R1750 , & AS IN PM78 & PT PM1256, BEING THAT PT LYING S OF THE INTERSECTION OF THE RDAL BTN TOWNS OF OAKVILLE & BURLINGTON & THE RDAL BTN OLD & NEW SURVEYS ; SECONDLY ; PT LT 35, CON 2 TRAFALGAR, NORTH OF DUNDAS STREET , PART 3 , 20R875 , & AS IN 171334; S/T 373266, 171334 & 128335 ; S/T DEBTS, IF ANY, IN 373266 ; S/T NU34970,TW26692 MILTON/TRAFALGAR	MILTON; OAKVILLE	Refer to table 3-1	Municipal (Public Road)	Yes	Yes	Yes
WTFN1022	249270004 (ACTIVE)	[redacted]	[redacted]	PT LT 35, CON 2 TRAFALGAR, NORTH OF DUNDAS STREET , AS IN 252015, LYING W OF THE RAILWAY LANDS ; S/T 423191,TW26530,TW30915,TW31026 MILTON/TRAFALGAR	MILTON	Refer to table 3-1	Railroad (Surplus Lands)		Yes	
WTFN1023	249270014 (ACTIVE)	[redacted]	[redacted]	PT LT 35, CON 2 TRAFALGAR, NORTH OF DUNDAS STREET , AS IN PM69, LYING BTN TREMAINE RD & LOWER BASE LINE; EXCEPT PM 99 ; S/T TW26530,TW30915,TW31026 MILTON/TRAFALGA	MILTON	Refer to table 3-1	Railroad		Yes	
WTFN1024	249270013 (ACTIVE)	[redacted]	[redacted]	PT LT 35, CON 2 TRAFALGAR, NORTH OF DUNDAS STREET , AS IN 252015, LYING E OF THE RAILWAY LANDS ; S/T 423191,TW26530 MILTON	MILTON	Refer to table 3-1	Railroad (Surplus Lands)		Yes	
WTFN1025	249270019 (ACTIVE)	[redacted]	[redacted]	PT LT 34, CON 2 TRAF NDS, PT 1, 20R9263 ; MILTON. S/T 454182,TW26397.	MILTON	Refer to table 3-1	Railroad (Surplus Lands)		Yes	
WTFN1026	249270018 (ACTIVE)	[redacted]	[redacted]	PT LT 34, CON 2 TRAFALGAR, NORTH OF DUNDAS STREET , PARTS 1, 2, 3 & 4 , 20R3979 ; S/T 454182,TW26397 MILTON/TRAFALGAR	MILTON	Existing Easement, Temporary Agreement	Private		Yes	
WTFN1027	249270025 (ACTIVE)	[redacted]	[redacted]	PT LT 33, CON 2 TRAFALGAR, NORTH OF DUNDAS STREET , AS IN 426720, EXCEPT PT 1, 20R10568 ; S/T 464458,TW26756 MILTON/TRAFALGAR	MILTON	Existing Easement, Temporary Agreement	Private		Yes	
WTFN1028	249270055 (ACTIVE)	[redacted]	[redacted]	PT LTS 31 & 32, CON 2 TRAFALGAR, NORTH OF DUNDAS STREET , AS IN 508220 ; S/T 420852,TW27691 MILTON/TRAFALGA	MILTON	Existing Easement, Temporary Agreement	Private		Yes	
WTFN1029	249270056 (ACTIVE)	[redacted]	[redacted]	PT LTS 31 & 32, CON 2 TRAFALGAR, NORTH OF DUNDAS STREET , AS IN 266901 & 683335 ; S/T TW27160,TW27691,TW29350 MILTON/TRAFALGAR	MILTON	Existing Easement, Temporary Agreement	Private		Yes	
WTFN1030	249270114 (ACTIVE)	THE CORPORATION OF THE TOWN OF MILTON	TOWN OF MILTON DIANA JIONA, MANAGER INFRASTRUCTURE AND RIGHT OF WAY 150 MARY STREET MILTON, ONTARIO L9T 6Z5	HENDERSON RD, BEING, ; PT RDAL BTN LTS 30 & 31, CON 2 TRAFALGAR, NORTH OF DUNDAS STREET , LYING BTN LOWER BASE LINE AND HWY 25 ; FIRSTLY ; PT LT 30, CON 2 TRAFALGAR, NORTH OF DUNDAS STREET , AS IN 110809, 132822 & 241156 ; SECONDLY ; PT LT 31, CON 2 TRAFALGAR, NORTH OF DUNDAS STREET , AS IN 100053 ; S/T 110809, 132822 & 241156 ; MILTON/TRAFALGAR	MILTON	Refer to table 3-1	Municipal (Public Road)	Yes	Yes	Yes
WTFN1031	249280350 (ACTIVE)	THE REGIONAL MUNICIPALITY OF HALTON	REGIONAL MUNICIPALITY OF HALTON NATHAN STEWART, SUPERVISOR ROAD OPERATIONS & MAINTENANCE 1151 BRONTE RD. OAKVILLE ONTARIO L6M 3L1	PT HWY 25 AKA BRONTE RD; RDAL BTN LTS 30 & 31, CON 1 TRAF NDS, PT RDAL BTN LTS 30 & 31, CON 2 TRAF NDS; PT LTS 30 & 31, CON 1 TRAF NDS; PT LTS 30 & 31, CON 2 TRAF NDS; EXCEPT PT RDAL BTN LTS 30 & 31 CON 2 & PT LT 30 CON 2 TRAF NDS PT 1 20R20115; S/T H633392 TOWN OF OAKVILLE	MILTON; OAKVILLE	Refer to table 3-1	Municipal (Public Road)	Yes	Yes	Yes
WTFN1032	249270161 (ACTIVE)	[redacted]	[redacted]	PT LT 30, CON 2 TRAF, NDS, AS IN 842573, EXCEPT THE EASEMENT THEREIN AND SAVE AND EXCEPT PART 6, 20R18872; S/T 422348,TW27158,TW28965 TOWN OF MILTON	MILTON	Existing Easement, Temporary Agreement	Private		Yes	
WTFN1033	249270049 (ACTIVE)	[redacted]	[redacted]	PT LT 30, CON 2 TRAFALGAR, NORTH OF DUNDAS STREET , AS IN 603417, EXCEPT 110809 ; S/T 416701,421976,TW27158,TW28965 MILTON/TRAFALGA	MILTON	Existing Easement, Temporary Agreement	Private		Yes	
WTFN1034	249270048 (ACTIVE)	[redacted]	[redacted]	PT LT 30, CON 2 TRAFALGAR, NORTH OF DUNDAS STREET , AS IN 530860 ; S/T 421340,TW28965 MILTON/TRAFALGAR	MILTON	None Required	Private		Yes	

Appendix 17: Updated Land Line List Table 6-1

Parcel ID	PIN	Landowner (Geowarehouse)	Mailing Address	Legal Description	Municipality	Agreement Type	Property Type	67.3 a) i.	67.3 a) ii.	67.3 a) iii.
WTFN1035	249270153 (ACTIVE)	[redacted]	[redacted]	PT LT 30, CON 2 TRAF NDS, PART 1 , 20R7776 SAVE AND EXCEPT PTS 1, 4, 5, 12 & 13, 20R18872 SUBJECT TO AN EASEMENT AS IN 430980 SUBJECT TO AN EASEMENT AS IN TW26391 TOWN OF MILTON	MILTON	Existing Easement, Temporary Agreement	Private		Yes	
WTFN1036	249270152 (ACTIVE)	THE REGIONAL MUNICIPALITY OF HALTON	REGIONAL MUNICIPALITY OF HALTON NATHAN STEWART, SUPERVISOR ROAD OPERATIONS & MAINTENANCE 1151 BRONTE RD. OAKVILLE ONTARIO L6M 3L1	PT LT 30, CON 2 TRAF NDS PARTS 4, 5, 12 & 13 ON PLAN 20R-18872 SUBJECT TO AN EASEMENT AS IN 430980 SUBJECT TO AN EASEMENT AS IN TW26391 TOWN OF MILTON	MILTON	Refer to table 3-1	Municipal (Public Road)	Yes	Yes	Yes
WTFN1037	249280158 (ACTIVE)	THE REGIONAL MUNICIPALITY OF HALTON	REGIONAL MUNICIPALITY OF HALTON NATHAN STEWART, SUPERVISOR ROAD OPERATIONS & MAINTENANCE 1151 BRONTE RD. OAKVILLE ONTARIO L6M 3L1	PT LT 30, CON 2 NDS, PTS 1, 2, 7 & 9, 20R14074; OAKVILLE. S/T 422441 &TW26391.	OAKVILLE	Refer to table 3-1	Municipal (Public Road)	Yes	Yes	Yes
WTFN1038	249280160 (ACTIVE)	THE REGIONAL MUNICIPALITY OF HALTON	REGIONAL MUNICIPALITY OF HALTON NATHAN STEWART, SUPERVISOR ROAD OPERATIONS & MAINTENANCE 1151 BRONTE RD. OAKVILLE ONTARIO L6M 3L1	PT LT 30, CON 2 NDS, PTS 4, 5, 8 & 10, 20R14074; OAKVILLE. S/T 422441 & TW26391.	OAKVILLE	Refer to table 3-1	Municipal (Public Road)	Yes	Yes	Yes
WTFN1039	249280231 (ACTIVE)	THE REGIONAL MUNICIPALITY OF HALTON	REGIONAL MUNICIPALITY OF HALTON NATHAN STEWART, SUPERVISOR ROAD OPERATIONS & MAINTENANCE 1151 BRONTE RD. OAKVILLE ONTARIO L6M 3L1	PT LT 30, CON 2 NDS, PARTS 1 TO 8, 20R18947 SUBJECT TO AN EASEMENT AS IN 422441 SUBJECT TO AN EASEMENT AS IN TW26391 TOWN OF OAKVILLE	OAKVILLE	Refer to table 3-1	Municipal (Public Road)	Yes	Yes	Yes
WTFN1040	249280245 (ACTIVE)	[redacted]	[redacted]	PT LT 30, CON 2 NDS, AS IN 651772 EXCEPT PTS 1 TO 10, 20R14074 AND PARTS 1 TO 8, 20R18947 & EXCEPT PTS 1 & 2 ON 20R19065 SUBJECT TO AN EASEMENT AS IN 422441 SUBJECT TO AN EASEMENT AS IN TW26391 TOWN OF OAKVILLE	OAKVILLE	Existing Easement, Temporary Agreement	Private		Yes	
WTFN1041	249280010 (ACTIVE)	THE REGIONAL MUNICIPALITY OF HALTON	REGIONAL MUNICIPALITY OF HALTON RYAN FLETCHER, REALTY OFFICER 1151 BRONTE RD. OAKVILLE ONTARIO L6M 3L1	PT LT 29, CON 2 TRAFALGAR, NORTH OF DUNDAS STREET , PTS 2, 3, 4, 5, 20R6817, S/T 825858, IF ANY, T/W 659768 ; S/T 459532,TW26400 OAKVILLE/TRAFALGAR	OAKVILLE	Refer to table 3-1	Municipal (Surplus Lands)	Yes	Yes	Yes
WTFN1042	249280008 (ACTIVE)	[redacted]	[redacted]	PT LT 28, CON 2 TRAFALGAR, NORTH OF DUNDAS STREET , AS IN TW31748, EXCEPT 328958, 166130, PT 2, 20R6828 ; S/T 429255,TW26541 OAKVILLE/TRAFALGAR	OAKVILLE	Existing Easement, Temporary Agreement	Private		Yes	
WTFN1043	249280007 (ACTIVE)	[redacted]	[redacted]	PT LT 28, CON 2 TRAFALGAR, NORTH OF DUNDAS STREET , PART 1 , 20R8923 ; S/T 428752,TW23698,TW26398 OAKVILLE/TRAFALGAR	OAKVILLE	Existing Easement, Temporary Agreement	Private		Yes	
WTFN1044	249280006 (ACTIVE)	[redacted]	[redacted]	PT LT 27, CON 2 TRAFALGAR, NORTH OF DUNDAS STREET , PART 2, 4, 5, 6 , 20R4632 , PT LT 27, CON 2 TRAFALGAR, NORTH OF DUNDAS STREET , PART 1 , 20R4817 , T/W 530544, 288048 ; S/T 421338,TW26390 OAKVILLE/TRAFALGAR	OAKVILLE	Existing Easement, Temporary Agreement	Private		Yes	
WTFN1045	249280091 (ACTIVE)	[redacted]	[redacted]	PT LT 23, CON 2 TRAFALGAR, NORTH OF DUNDAS STREET , AS IN 166131, S/T 166131 ; PT LTS 24 & 25, CON 2 TRAFALGAR, NORTH OF DUNDAS STREET , AS IN 171351, S/T 171351 ; PT LTS 24, 25 & 26, CON 2 TRAFALGAR, NORTH OF DUNDAS STREET , PT UNOPENED RDAL BTN LTS 25 & 26, CON 2 TRAFALGAR, NORTH OF DUNDAS STREET , AS IN 179617, S/T 179617 ; PT LT 27, CON 2 TRAFALGAR, NORTH OF DUNDAS STREET , AS IN 153571, 247833, 270587 ; S/T TW19700,TW19846,TW23618,TW23625,TW23697,TW24078,TW26390 ,TW26396,TW26746,TW26749 OAKVILLE/TRAFALGAR	OAKVILLE	Refer to table 3-1	Hydro One/Infrastructure Ontario		Yes	

Appendix 17: Updated Land Line List Table 6-1

Parcel ID	PIN	Landowner (Geowarehouse)	Mailing Address	Legal Description	Municipality	Agreement Type	Property Type	67.3 a) i.	67.3 a) ii.	67.3 a) iii.
WTFN1046	249280251 (ACTIVE)	[redacted]	[redacted]	PT LT 26, CON 2 NDS, PTS 4 & 6, 20R5373 EXCEPT PTS 2 & 3, 20R12368 & EXCEPT PT 3, 20R16655; S/T TW26396; T/W 179617 TOWN OF OAKVILLE	OAKVILLE	Existing Easement	Private		Yes	
WTFN1048	249280100 (ACTIVE)	THE CORPORATION OF THE TOWN OF OAKVILLE	JEFFREY LEE, RESEARCH POLICY ANALYST TOWN OF OAKVILLE 1225 TRAFALGAR ROAD OAKVILLE, ON L6H 0H3	PT UNOPENED RD ALL BTN LTS 25,26, CON 2 TRAFALGAR, NORTH OF DUNDAS STREET , AKA THIRD LINE, PT 7, 9, 20R5373 ; S/T TW26396 S/T INTEREST IN 553788 IF ANY; OAKVILLE/ TRAFALGAR AMENDED A. ROBLEY MAY 26, 97	OAKVILLE	Refer to table 3-1	Municipal (Surplus Lands)	Yes	Yes	Yes
WTFN1050	249280148 (ACTIVE)	[redacted]	[redacted]	PT LT 25, CON 2 NDS, PTS 1,3, 20R5373 EXCEPT PT 1, 20R12368; S/T TW26396; OAKVILL	OAKVILLE	Existing Easement	Private		Yes	
WTFN1051	249280093 (ACTIVE)	[redacted]	[redacted]	PT LTS 24 & 25, CON 2 TRAFALGAR, NORTH OF DUNDAS STREET , PART 1 & 3 , 20R2239 , EXCEPT PT 1, 20R5083; T/W 171351 ; S/T TW26746 OAKVILLE/TRAFALGA	OAKVILLE	Refer to table 3-1	MGCS		Yes	
WTFN1055	249280056 (ACTIVE)	[redacted]	[redacted]	PT LT 24, CON 2 TRAFALGAR, NORTH OF DUNDAS STREET , PART 2 , 20R2239 ; OAKVILLE/TRAFALGAR	OAKVILLE	Temporary Agreement	Private		Yes	
WTFN1530	072030037 (ACTIVE)	THE CORPORATION OF THE CITY OF BURLINGTON	FRANK VUK, PROJECT COORDINATOR CITY OF BURLINGTON 426 BRANT STREET, PO BOX 5013 BURLINGTON, ON L7R 3Z6	PT #1 SIDE RD LYING BTN WALKERS LINE & APPLEBY LINE BEING ; PT RDAL BTN CONS 1 & 2 NDS ; PT LT 9 , CON 2 NDS , PT 3, 20R6064, PT 1, 20R6281 ; PT LT 7 , CON 2 NDS , PART 3 , 20R8058 ; BURLINGTON/NELSON TW	BURLINGTON	Refer to table 3-1	Municipal (Public Road)	Yes	Yes	Yes
WTFN1534	072050002 (ACTIVE)	THE CORPORATION OF THE CITY OF BURLINGTON	FRANK VUK, PROJECT COORDINATOR CITY OF BURLINGTON 426 BRANT STREET, PO BOX 5013 BURLINGTON, ON L7R 3Z6	PT #2 SIDE RD BEING A FORCED ROAD THROUGH LTS 4 & 5, CON 2 NDS ; BURLINGTON/NELSON TWP	BURLINGTON	Refer to table 3-1	Municipal (Public Road)	Yes	Yes	Yes
WTFN1558	249340061 (ACTIVE)	PUBLIC AUTHORITY HAVING JURISDICTION	TOWN OF MILTON DIANA JIONA, MANAGER INFRASTRUCTURE AND RIGHT OF WAY 150 MARY STREET MILTON, ONTARIO L9T 6Z5	PT LOWER BASE LINE, LYING NE OF TREMAINE RD AND SW OF HWY 25, BEING, ; FIRSTLY ; PT RDAL BTN CONS 2 NORTH OF DUNDAS STREET & ALL CONCESSIONS IN NS ; PT LT 1, CON 1 TRAFALGAR NEW SURVEY , AS IN PL1256, 282595 ; PT LT 1, CON 2 TRAFALGAR NEW SURVEY , AS IN 80190, 121843, 224857, 224858, 224859, 298669 ; PT LTS 34 & 35, CON 2 TRAFALGAR, NORTH OF DUNDAS STREET , AS IN PL1256 ; PT LT 33, CON 2 TRAFALGAR, NORTH OF DUNDAS STREET , AS IN 234357 ; PT LT 32, CON 2 TRAFALGAR, NORTH OF DUNDAS STREET , AS IN 304629 ; PT LT 31, CON 2 TRAFALGAR, NORTH OF DUNDAS STREET , AS IN 652315 ; SECONDLY ; PT LT 1, CON 2 TRAFALGAR NEW SURVEY , AS IN 298668, S/T 282595, 121843, 224857, 224858, 224859, 234357, 304629, 288606 ; MILTON/TRAFALGAR	MILTON	Refer to table 3-1	Municipal (Public Road)	Yes	Yes	Yes
WTFN1603	249330093 (ACTIVE)	PUBLIC AUTHORITY HAVING JURISDICTION	JEFFREY LEE, RESEARCH POLICY ANALYST TOWN OF OAKVILLE 1225 TRAFALGAR ROAD OAKVILLE, ON L6H 0H3 TOWN OF MILTON DIANA JIONA, MANAGER INFRASTRUCTURE AND RIGHT OF WAY 150 MARY STREET MILTON, ONTARIO L9T 6Z5	PT OF LOWER BASE LINE RD, E OF HWY #25; PT OF THE RDAL BTN CON 2, TRAFALGAR, NORTH OF DUNDAS STREET & CON 3, TRAFALGAR NEW SURVEY ; PT LT 28, CON 2 TRAFALGAR, NORTH OF DUNDAS STREET , AS IN 328958 ; PT LT 27, CON 2 TRAFALGAR, NORTH OF DUNDAS STREET , AS IN 288048 " PT LT 27 CON 2 NDS TRAF AS IN 134495, S/T 134495" & S/T 288048 ; MILTON/TRAFALGAR "AMENDED AUG 19 '99 J. MENARD"	MILTON; OAKVILLE	Refer to table 3-1	Municipal (Public Road)	Yes	Yes	Yes
WTFN1610	249280005 (ACTIVE)	[redacted]	[redacted]	PT LT 27, CON 2 TRAFALGAR, NORTH OF DUNDAS STREET , AS IN 437644, EXCEPT PARTS 2,4, 5, 6, 20R4632 AND PART 1, 20R4817, T/W 288048, S/T 53594, PARTIALLY SURRENDERED BY 153295 ; S/T 421338,502868,TW26390 OAKVILLE/TRAFALGAR	OAKVILLE	Refer to table 3-1	MGCS		Yes	

Appendix 17: Updated Land Line List Table 6-1

Parcel ID	PIN	Landowner (Geowarehouse)	Mailing Address	Legal Description	Municipality	Agreement Type	Property Type	67.3 a) i.	67.3 a) ii.	67.3 a) iii.
WTFN1614	249330002 (ACTIVE)	PUBLIC AUTHORITY HAVING JURISDICTION	JEFFREY LEE, RESEARCH POLICY ANALYST TOWN OF OAKVILLE 1225 TRAFALGAR ROAD OAKVILLE, ON L6H 0H3 TOWN OF MILTON DIANA JIONA, MANAGER INFRASTRUCTURE AND RIGHT OF WAY 150 MARY STREET MILTON, ONTARIO L9T 6Z5	PT OF LOWER BASE LINE RD LYING BTN THIRD LINE RD & FOURTH LINE RD ; FIRSTLY ; PT OF THE RDAL BTN CON 2, TRAFALGAR, NORTH OF DUNDAS STREET & LOT 1, CON 4, TRAFALGAR NEW SURVEY ; PT LT 23, CON 2 TRAFALGAR, NORTH OF DUNDAS STREET , PART 1 , 20R5958 , S/T 566582 ; PT LT 25, CON 2 TRAFALGAR, NORTH OF DUNDAS STREET , AS IN 184651 S/T 184651, 213715 ; PT LT 1, CON 4 TRAFALGAR NEW SURVEY , AS IN 357236, 234356 S/T 234356 ; PT LT 1, CON 4 TRAFALGAR NEW SURVEY , AS IN 127586 S/T 127586 ; PT LT 1, CON 4 TRAFALGAR NEW SURVEY , AS IN 357237 S/T 357237 ; PT LT 1, CON 4 TRAFALGAR NEW SURVEY , AS IN 357727 S/T 357727 ; SECONDLY ; PT LT 22, CON 2 TRAFALGAR, NORTH OF DUNDAS STREET , PART 1 , 20R10126 , S/T 78940 ; MILTON/TRAFALGAR	MILTON; OAKVILLE	Refer to table 3-1	Municipal (Public Road)	Yes	Yes	Yes
WTFN1615	249280057 (ACTIVE)	THE CORPORATION OF THE TOWN OF OAKVILLE	ANDY MURKOVIC, PARKS TECHNOLOGIST TOWN OF OAKVILLE 1225 TRAFALGAR ROAD OAKVILLE, ON L6H 0H3	PT LTS 24 & 25, CON 2 TRAFALGAR, NORTH OF DUNDAS STREET , PART 1 , 20R5083 ; OAKVILLE/TRAFALGA	OAKVILLE	Refer to table 3-1	Municipal (Surplus Lands)	Yes	Yes	Yes
WTFN2000	249280145 (ACTIVE)	[redacted]	[redacted]	PT LT 23, CON 2, TRAF, NDS, PART 1, PL 20R5735, SAVE AND EXCEPT PART 1, 20R5958 AND PART 1, 20R12482; OAKVILLE. T/W 166131, 566582. S/T TW26749.	OAKVILLE	Existing Easement	Private		Yes	
WTFN2002	249280182 (ACTIVE)	[redacted]	[redacted]	PT LT 21, CON 2 TRAF NDS, PTS 7 & 8, 20R9926, PT LT 22, CON 2 TRAF NDS, PTS 1 TO 4, 20R9926 & PTS 1 TO 6, 20R10123 S&E PTS 1 & 2, 20R10126 & PT 1, 20R17557; OAKVILLE. S/T 471204, TW19814, TW23617, TW26395.	OAKVILLE	Existing Easement	Private		Yes	
WTFN2003	249290086 (ACTIVE)	THE PUBLIC AUTHORITY HAVING JURISDICTION	JEFFREY LEE, RESEARCH POLICY ANALYST TOWN OF OAKVILLE 1225 TRAFALGAR ROAD OAKVILLE, ON L6H 0H3 TOWN OF MILTON DIANA JIONA, MANAGER INFRASTRUCTURE AND RIGHT OF WAY 150 MARY STREET MILTON, ONTARIO L9T 6Z5	FOURTH LINE RD BEING PART OF THE RD ALLOWANCE AND A FORCED RD THROUGH LTS 21 AND 22 CON 2 TRAFALGAR, NORTH OF DUNDAS STREET ; LYING BTN DUNDAS ST (AKA KING'S HWY NO.5) AND LOWER BASE LINE IN TRAFALGAR NEW SURVEY ; FIRSTLY ; PT RDAL BTN LTS 20 & 21, CON 1 TRAFALGAR, NORTH OF DUNDAS STREET ; PT RDAL BTN LTS 20 & 21, CON 2 TRAFALGAR, NORTH OF DUNDAS STREET ; PT RDAL BTN CONS 4 TRAFALGAR NEW SURVEY AND 5 TRAFALGAR NEW SURVEY ; PT LT 1, CON 5 TRAFALGAR NEW SURVEY , PARTS 3 & 4 , 20R10101 ; PT LT 1, CON 5 TRAFALGAR NEW SURVEY , AS IN 214186 ; PT LT 21, CON 2 TRAFALGAR, NORTH OF DUNDAS STREET , AS IN 129514, 161619, 356984 ; PT LT 21, CON 1 TRAFALGAR, NORTH OF DUNDAS STREET , PART 1, 2 , 20R6762 ; SECONDLY ; PT LT 21, CON 1 TRAFALGAR, NORTH OF DUNDAS STREET , PART 3 , 20R5073 ; PT LT 21, CON 2 TRAFALGAR, NORTH OF DUNDAS STREET , PART 2 , 20R10028 ; PT LT 21, CON 2 TRAFALGAR, NORTH OF DUNDAS STREET , AS IN 196171; S/T 129514, 161619, 214186, 356984, 556246, 749126 ; PT LT 22, CON 2 TRAFALGAR, NORTH OF DUNDAS STREET , PART 2 , 20R10126 ; S/T DEBTS, IF ANY, IN 556246 ; S/T THE INTEREST(S) IN 688230 ; S/T TW26565 OAKVILLE/TRAFALGAR	MILTON; OAKVILLE	Refer to table 3-1	Municipal (Public Road)	Yes	Yes	Yes
WTFN2004	249280092 (ACTIVE)	[redacted]	[redacted]	PT LT 21, CON 2 TRAFALGAR, NORTH OF DUNDAS STREET , AS IN 158254 (FIRSTLY) EXCEPT PTS 7 & 8, 20R9926 & 161619 ; S/T TW19815,TW26565,TW27114 OAKVILLE	OAKVILLE	Refer to table 3-1	Hydro One/Infrastructure Ontario		Yes	

Appendix 17: Updated Land Line List Table 6-1

Parcel ID	PIN	Landowner (Geowarehouse)	Mailing Address	Legal Description	Municipality	Agreement Type	Property Type	67.3 a) i.	67.3 a) ii.	67.3 a) iii.
WTFN2007	249290145 (ACTIVE)			PT LTS 16, 17, 18, 19, 20 & 21, CON 2 TRAFALGAR, NORTH OF DUNDAS STREET ; PT RDAL BTN LTS 20 AND 21, CON 2 TRAFALGAR, NORTH OF DUNDAS STREET , AS IN 202800, 219410, 163642, 166134,158254, 220344; EXCEPT 161619, 227541; S/T 158254, 202800 PARTIALLY RELEASED BY HR881228, 219410 ; S/T 502868,TW26389, TW26532, TW26565, TW26751, TW27103, TW27109 & 227541. S/T DELETED 15 09 99 BY J MENARD TOWN OF MILTON	MILTON	Refer to table 3-1	Hydro One/Infrastructure Ontario		Yes	
WTFN2008	249290166 (ACTIVE)			PT RDAL BTN LTS 20 & 21, CON 2 TRAF NDS; PT LT 21, CON 2 TRAF NDS, AS IN 827122; T/W 186249 TOWN OF MILTON	MILTON	Existing Easement	Private		Yes	
WTFN2009	249290153 (ACTIVE)			PT LTS 19 & 20, CON 2 TRAFALGAR, NORTH OF DUNDAS STREET , AS IN 80176, EXCEPT 166134 ; S/T TW19872,TW24010,TW27109 TOWN OF MILTON	MILTON	Existing Easement	Private		Yes	
WTFN2013	249290251 (ACTIVE)			PT LT 18, CON 2 TRAFALGAR, NORTH OF DUNDAS STREET ; PT UNOPENED RDAL BTN CONS 2 TRAFALGAR, NORTH OF DUNDAS STREET & 6 TRAFALGAR NEW SURVEY ; PT LT 1, CON 6 TRAFALGAR NEW SURVEY ; S/T THE INTEREST(S) IN THE CORPORATION OF THE TOWN OF MILTON. T/W EASEMENT AS IN HR867208 TOWN OF MILTON	MILTON	Existing Easement	Private		Yes	
WTFN2014	249290252 (ACTIVE)			PT LT 17, CON 2 NDS, PT 1 20R9524; T/W 281643 & 357220, S & E PTS 1-5 20R17612 SUBJECT TO AN EASEMENT AS IN TW26389 TOWN OF MILTON	MILTON	Existing Easement, Temporary Agreement	Private		Yes	
WTFN2015	249290140 (ACTIVE)			PT LT 16, CON 2 TRAFALGAR, NORTH OF DUNDAS STREET, PART 1 - 6 , 20R2816, T/W 272624, S/T TW26532, S/T 444068 PARTIALLY RELEASED BY HR881228. TOWN OF MILTON	MILTON	Refer to table 3-1	MGCS		Yes	
WTFN2016	249290139 (ACTIVE)			PT LT 16, CON 2 TRAFALGAR, NORTH OF DUNDAS STREET, PART 7 TO 9, 20R2816, S/T 444068 PARTIALLY RELEASED BY HR881228; T/W 272624. SUBJECT TO AN EASEMENT IN GROSS OVER PT 1, 20R18860 AS IN HR931160 TOWN OF MILTON	MILTON	Refer to table 3-1	MGCS		Yes	
WTFN2017	249290002 (ACTIVE)	THE CORPORATION OF THE TOWN OF OAKVILLE	JEFFREY LEE, RESEARCH POLICY ANALYST TOWN OF OAKVILLE 1225 TRAFALGAR ROAD OAKVILLE, ON L6H 0H3	SIXTH LINE LYING BTN BURNHAMTHORPE RD AND LOWER BASE LINE RD ; FIRSTLY ; RDAL BTN LTS 15 AND 16, CON 2 TRAFALGAR, NORTH OF DUNDAS STREET ; PT LT 16, CON 2 TRAFALGAR, NORTH OF DUNDAS STREET , AS IN 227541, 272584, 357792 ; PT LT 15, CON 2 TRAFALGAR, NORTH OF DUNDAS STREET , AS IN 241342 ; SECONDLY ; PT LT 15, CON 2 TRAFALGAR, NORTH OF DUNDAS STREET , AS IN 241341; S/T 272584*, 241341, 357792 ; S/T TW26532 OAKVILLE/TRAFALGAR *REG'N NO. AMENDED 14 09 99 BY J MENARD*	MILTON; OAKVILLE	Refer to table 3-1	Municipal (Public Road)	Yes	Yes	Yes
WTFN2018	249290035 (ACTIVE)			PCL 14-2, SEC T-13 ; PT LT 15, CON 2 TRAFALGAR, NORTH OF DUNDAS STREET , PART 6, 7, 8, 9, 10 & 11 , 20R6284 , T/W PT LT 15, CON 2 TNDS, PT 2, 20R534, AS IN 174907 ; S/T TW26531 MILTO	MILTON	Refer to table 3-1	MGCS		Yes	
WTFN2019	249290033 (ACTIVE)			PT LTS 13, 14 & 15, CON 2 TRAFALGAR, NORTH OF DUNDAS STREET , AS IN 149215, 151914, 174907 ; S/T DEBTS, IF ANY, IN 174907 ; S/T TW26393,TW26394,TW26531 & *502868* MILTON/TRAFALGAR *ADDED 14 09 99 BY J MENARD*	MILTON	Refer to table 3-1	Hydro One/Infrastructure Ontario		Yes	
WTFN2021	249290032 (ACTIVE)			PT LTS 13 & 14, CON 2 TRAFALGAR, NORTH OF DUNDAS STREET , AS IN 241112 ; *S/T TW26394* MILTON/TRAFALGAR *ADDED 14 09 99 BY J MENARD*	MILTON	Existing Easement, Temporary Agreement	Private		Yes	

Appendix 17: Updated Land Line List Table 6-1

Parcel ID	PIN	Landowner (Geowarehouse)	Mailing Address	Legal Description	Municipality	Agreement Type	Property Type	67.3 a) i.	67.3 a) ii.	67.3 a) iii.
WTFN2022	249293908 (ACTIVE)	[redacted]	[redacted]	PT LT 13, CON 2 TRAF NDS PTS 1-4 PE87, PT LT 13 CON 2 TRAF AS IN 410983 EXCEPT PT 6, 20R11326 AND PART 4 20R20021; PT LT 13 & 14 CON 2 TRAF NDS, PT 1 20R1782; PT LT 13 & 14 , CON 2 TRAF NDS, PT 1 PL1318 SAVE & EXCEPT PTS 1 & 2 20R14273. T/W 279752 & 410983. S/T TW26392, 421341, SAVE AND EXCEPT PARTS 1, 2, 3 & 4 ON 20R-18051 SUBJECT TO AN EASEMENT IN GROSS OVER PARTS 5, 6, 7, 9 & 10 20R20021 AS IN HR1423712 SUBJECT TO AN EASEMENT IN GROSS OVER PARTS 3 & 8 20R20021 AS IN HR1423713 TOWN OF MILTON	MILTON; OAKVILLE	Refer to table 3-1	MGCS		Yes	
WTFN2023	249290026 (ACTIVE)	[redacted]	[redacted]	PT LT 13, CON 2 TRAFALGAR, NORTH OF DUNDAS STREET , AS IN 376957 EXCEPT PTS 1, 2, 3 & 4, PE87 ; EXCEPT PTS 7,9,11,13,15 & 17, 20R11458; S/T "TW19905", *421341, TW24055, TW26392; MILTON/TRAFALGAR "AMENDED MAY 31, '99 J. MENARD" *ADDED 14 09 99 BY J MENARD*	MILTON	Existing Easement, Temporary Agreement	Private		Yes	
WTFN2024	249300135 (ACTIVE)	THE REGIONAL MUNICIPALITY OF HALTON	REGIONAL MUNICIPALITY OF HALTON NATHAN STEWART, SUPERVISOR ROAD OPERATIONS & MAINTENANCE 1151 BRONTE RD. OAKVILLE ONTARIO L6M 3L1	PT OF TRAFALGAR RD (AKA SEVENTH LINE, REGIONAL RD NO. 3) LYING BTN OLDBASE LINE RD & BURNAMTHORPE RD; PT RDAL BTN LTS 12 & 13, CON 2 TRAF NDS, AS ESTABLISHED BY UNREGISTERED BYLAW 515; PT LT 12, CON 2 TRAF NDS, PTS 1 TO 3, 20R11326, PL822 & PT PE1257 S&E PTS 1 & 2, 20R16182 &PT LT 13, CON 2 TRAF NDS, PTS 5 & 6, 20R11326 & AS IN 279159 S&E PT 2,20R16182; MILTON. S/T 279159 & S/T TW26692.	MILTON; OAKVILLE	Refer to table 3-1	Municipal (Public Road)	Yes	Yes	Yes
WTFN2025	249300093 (ACTIVE)	[redacted]	[redacted]	PT LT 12, CON 2 TRAFALGAR, NORTH OF DUNDAS STREET , PART 9,10 , 20R11455 , PT LT 12, CON 2 TRAFALGAR, NORTH OF DUNDAS STREET , PART 1,2 , 20R11588 , PT LT 12, CON 2 TRAFALGAR, NORTH OF DUNDAS STREET , PART 3,4 , PE151 ; S/T TW25599,TW27099 MILTON/TRAFALGAR	MILTON	Refer to table 3-1	MGCS		Yes	
WTFN2026	249300095 (ACTIVE)	[redacted]	[redacted]	PT LT 11, CON 2 TRAFALGAR, NORTH OF DUNDAS STREET , PART 1,3 , 20R1951 , EXCEPT PT 1, 20R4678 T/W 158253 ; S/T TW26388 MILTON/TRAFALGA	MILTON	Refer to table 3-1	MGCS		Yes	
WTFN2027	249300088 (ACTIVE)	[redacted]	[redacted]	PT LT 12, CON 2 TRAFALGAR, NORTH OF DUNDAS STREET , AS IN 336600 EXCEPT PT 1,2,3, PE86, PT 1,2,3,4, PE151, S/T 336600 ; PT LT 11, CON 2 TRAFALGAR, NORTH OF DUNDAS STREET , AS IN 158253 EXCEPT 161621, S/T 158253 ; S/T 484926,502868,TW19794,TW19804,TW23613,TW25599,TW 26388,T W27099 MILTON/TRAFALGAR	MILTON	Refer to table 3-1	Hydro One/Infrastructure Ontario		Yes	
WTFN2029	249300653 (ACTIVE)	[redacted]	[redacted]	PT LT 12, CON 2 TRAFALGAR, NORTH OF DUNDAS STREET , PART 1,2,3,4 , PE86 , PT LT 12, CON 2 TRAFALGAR, NORTH OF DUNDAS STREET , PART 1,2 , PE88 EXCEPT PART 1 20R20025 ; PT LT 11, CON 2 TRAFALGAR, NORTH OF DUNDAS STREET , PART 2 , 20R1951 , T/W 158253 ; PT LTS 11 & 12, CON 2 TRAFALGAR, NORTH OF DUNDAS STREET , AS IN 408944 EXCEPT PT1, 20R11326 ; S/T 502868,634290,TW19794,TW26388,TW27099 MILTON/OAKVILLE SUBJECT TO AN EASEMENT IN GROSS OVER PART 3 20R20025 AS IN HR1423712 SUBJECT TO AN EASEMENT IN GROSS OVER PART 2 20R20025 AS IN HR1423713	MILTON; OAKVILLE	Refer to table 3-1	MGCS		Yes	
WTFN2030	249300662 (ACTIVE)	THE CORPORATION OF THE TOWN OF OAKVILLE	JEFFREY LEE, RESEARCH POLICY ANALYST TOWN OF OAKVILLE 1225 TRAFALGAR ROAD OAKVILLE, ON L6H 0H3 TOWN OF MILTON DIANA JIONA, MANAGER INFRASTRUCTURE AND RIGHT OF WAY 150 MARY STREET MILTON, ONTARIO L9T 6Z5	PT RDAL BTN LTS 10 & 11, CON 2 TRAF NDS; PT LTS 10 & 11, CON 2 TRAF NDS, AS IN 161621 S/T 161621; S/T TW19804,TW23613,TW26388,TW26757 TOWN OF OAKVILLE	MILTON; OAKVILLE	Refer to table 3-1	Municipal (Surplus Lands)	Yes	Yes	Yes

Appendix 17: Updated Land Line List Table 6-1

Parcel ID	PIN	Landowner (Geowarehouse)	Mailing Address	Legal Description	Municipality	Agreement Type	Property Type	67.3 a) i.	67.3 a) ii.	67.3 a) iii.
WTFN2031	249300089 (ACTIVE)	[redacted]	[redacted]	PT LT 10, CON 2 TRAFALGAR, NORTH OF DUNDAS STREET , PART 1,2 , 20R6208 , & AS IN 413532 EXCEPT PT 1, 20R5206 T/W 153253, 250612 ; S/T TW26388,TW26404 MILTON/TRAFALGA	MILTON	Refer to table 3-1	MGCS		Yes	
WTFN2032	249300129 (ACTIVE)	[redacted]	[redacted]	PT LT 6, CON 2 TRAF NDS AS IN 167304 EXCEPT PTS 1, 4, 7, 10 & 13 TO 16, PE84; EXCEPT PTS 1 TO 9, PE180, PTS 5 TO 10, 20R13954 & PTS 3 & 4,20R3287. S/T & T/W 167304. S/T 415837, 502868, 598244, 624755, TW26388, TW26401, TW26404, TW26405, TW26407 & TW27100. PT LT 7, CON 2 TRAF NDS, AS IN 166133. S/T & T/W 166133. PT LT 8, CON 2 TRAF NDS AS IN 151913. S/T & T/W 151931, TW19835 PARTIALLY RELEASE BY 283371. PT LTS 8 & 9, CON 2 TRAF NDS AS IN 214249. S/T 214249. PT LT 10, CON 2 TRA F NDS, AS IN 250612 & 158253 EXCEPT 161621. T/W 161621. S/T 158253; MILTON SUBJECT TO AN EASEMENT OVER PART OF LOT 8, CONCESSION 2 TRAFALGAR, NORTH OF DUNDAS, BEING PARTS 1, 2, 3, 4 AND 5 ON PLAN 20R20470 AS IN HR1390036	MILTON	Refer to table 3-1	Hydro One/Infrastructure Ontario		Yes	
WTFN2033	249300076 (ACTIVE)	[redacted]	[redacted]	PT LTS 8 & 9, CON 2 TRAF NDS, AS IN 485170 EXCEPT PT 1 20R4273; MILTON	MILTON	Existing Easement, Temporary Agreement	Private		Yes	
WTFN2034	249300078 (ACTIVE)	[redacted]	[redacted]	PT LT 8, CON 2 TRAF NDS, PT 1 20R19583 SUBJECT TO AN EASEMENT IN GROSS OVER PT 1 20R19983 AS IN HR1255672 TOWN OF MILTON	MILTON	Existing Easement, Temporary Agreement	Private		Yes	
WTFN2035	249300079 (ACTIVE)	[redacted]	[redacted]	PT LT 7, CON 2 TRAFALGAR, NORTH OF DUNDAS STREET , PART 1,2,3 , 20R5452 ; S/T SPOUSAL INTEREST IN 782271 ; S/T BENEFICIARIES INTEREST , IF ANY, IN 782271 ; S/T 23610,26405,547558,TW19961 MILTON	MILTON	Temporary Agreement	Private		Yes	
WTFN2036	249300128 (ACTIVE)	[redacted]	[redacted]	PT LT 6, CON 2 TRAF NDS PTS 3 & 4, 20R3287; PT LT 7, CON 2 TRAF NDS, PT 1, 20R3287; PT LT 7 CON 2 TRAF NDS & PT LT 8, PL 162, PT 2, 20R3287; PT LT 7 CON 2 TRAF NDS & PTS LT 9 & 10, PL 162, PTS 1 & 3 TO 6, EX PL 238 S&E PTS 1 & 2 EXP PE179; MILTON. T/W 167304 & 166133. S/TTW26405, TW26407 & 415837. SUBJECT TO AN EASEMENT OVER PARTS 1 & 2, PLAN 20R20466 AS IN HR1390029	MILTON	Refer to table 3-1	Hydro One		Yes	
WTFN2037	249300115 (INACTIVE) New PIN 249300129 (ACTIVE)	[redacted]	[redacted]	PT LT 6, CON 2 TRAF NDS, AS IN 167304 EXCEPT PTS 1,4,7,10,13,14,15,16,PE84 AND EXCEPT PTS 1-9 PE180 & PTS 5-10 20R13954. S/T & T/W 167304; S/T 415837,502868,598244,624755,TW26388,TW26401,TW26404,TW26405,TW26407,TW27100. PT LT 7, CON 2 TRAF NDS, AS IN 166133. S/T & TW 166133; PT LT 7, CON 2 NDS, PT LTS 9 & 10 PL162, PTS 1,2,4,5,6 PM238 EXCEPT PTS 1,2 EX179; PT LT 8, PL 162, PT LT 7, CON 2 TRAF NDS, PTS 1 & 2 20R3287; PT LT 8 CON 2 TRAF NDS AS IN 151913, S/T & TW 151931, TW19835 PARTIALLY RELEASED BY 283371; PT LTS 8 & 9, CON 2 TRAF NDS AS IN 214249, S/T 214249; PT LT 10, CON 2 TRAF NDS, AS IN 250612 & 158253 EXCEPT 161621,T/W 161621, S/T 158253; MILTON	MILTON	Refer to table 3-1	Hydro One/Infrastructure Ontario		Yes	

Appendix 17: Updated Land Line List Table 6-1

Parcel ID	PIN	Landowner (Geowarehouse)	Mailing Address	Legal Description	Municipality	Agreement Type	Property Type	67.3 a) i.	67.3 a) ii.	67.3 a) iii.
WTFN2040	249300656 (ACTIVE)	[redacted]	[redacted]	PT LT 10, CON 2 TRAF NDS, PTS 3,4,5,6,8,9,10 20R6208, T/W 158253, 250612; PT LTS 8 & 9, CON 2 TRAF NDS, PTS 1,2 20R199, T/W 214249; PT LT 8, CON 2 TRAF NDS, PT 1 PE85; PT LT 7, CON 2 TRAF NDS, PT 1 20R2548, PT LT 7, CON 2 TRAF NDS, PT 1 R42 EXCEPT PT 1,5 20R5348; T/W 166133; PT LT 7, CON 2 TRAF NDS, PT 1,3 20R6129; PT LT 7, CON 2 TRAF NDS, PTS 6,7 20R6153; PT LT 7, CON 2 TRAF NDS, PT 3 20R6536; PT LT 6, CON 2 TRAF NDS, PTS 1,3,4,5 20R2134 EXCEPT PT 2,4 20R3287, PT 4, 20R5348, PT 6, 20R7686 AND PARTS 33 & 34 20R20047; T/W 167304 ; PT LT 6, CON 2 TRAF NDS, PT 1 20R1980; PT LT 6, CON 2 TRAF NDS, PT 1 20R6006; PT LT 6, CON 2 TRAF NDS, PTS 1,2 20R6170; PT LT 6, CON 2 TRAF NDS, PTS 1-16 PE84; PT LT 6, CON 2 TRAF NDS, PT 1 PL1274; PT LT 6, CON 2 TRAF NDS, PT 1 20R5052; PT LT 6, CON 2 TRAF NDS, PTS 1,2 PE83 EXCEPT PT 5,6, 20R7686; S/T 502868, 550566, 555217, 618683 (EXCEPT PT 1,EX198), 619501, 815828, TW19808, TW198 12,TW19836,TW23609,TW23695,TW26403,TW26407. S/T EASE 624755; MILTON/OAKVILLE & MISSISSAUGA SUBJECT TO AN EASEMENT IN GROSS OVER PARTS 1 & 2, 20R20503 AS IN HR1379652 SUBJECT TO AN EASEMENT IN GROSS OVER PART 32 20R20047 AS IN HR1423713	MILTON; OAKVILLE	Refer to table 3-1	MGCS; MTO		Yes	
WTFN2042	249300139 (ACTIVE)	THE CORPORATION OF THE TOWN OF OAKVILLE	GODFREY RUDAHIGAN, CORRIDOR MANAGEMENT OFFICER 159 SIR WILLIAM HEARST AVENUE, BUILDING D 7TH FLOOR TORONTO, ON M3M 0B7 NATHAN STEWART, SUPERVISOR ROAD OPERATIONS & MAINTENANCE 1151 BRONTE RD. OAKVILLE ONTARIO L6M 3L1	PT RD ALLOW BETWEEN LTS 5 & 6, CON 2 NDS TRAF (NINTH LINE) LYING BETWEEN OLD BASE LINE ROAD & BURNHAMTHORPE ROAD E; PT LT 6, CON 2 TRAF NDS, AS IN 96183 & 227541. S/T 227541 EXCEPT PT 1 20R17904; OAKVILLE & MISSISSAUGA. SUBJECT TO AN EASEMENT AS IN TW26403 SUBJECT TO AN EASEMENT AS IN 502868	MILTON; MISSISSAUGA; OAKVILLE	Refer to table 3-1	MTO; Municipal (Surplus)	Yes	Yes	
WTFN2043	134040112 (ACTIVE)	[redacted]	[redacted]	LT 6 REGISTRAR'S COMPILED PLAN 1542 TORONTO; LT 25 REGISTRAR'S COMPILED PLAN 1542 TORONTO; PT LT 1 REGISTRAR'S COMPILED PLAN 1542 TORONTO AS IN RO656195 EXCEPT PTS 1 & 2 43R6710; PT LT 5 REGISTRAR'S COMPILED PLAN 1542 TORONTO PTS 16, 17, 18, 19, 20 & 21 RO527904; PTS 1,2,3 & 4 RO670762; PT LT 8 REGISTRAR'S COMPILED PLAN 1542 TORONTO PT 25 43R6824; PT LT 7 REGISTRAR'S COMPILED PLAN 1542 TORONTO PT OF PT 7 RO496899 WLY RIDGEWAY DR PTS 28 & 29 43R6824; PT 27 43R6824 EXCEPT PTS 5 & 6 43R10880 BEING PT HWY 403 (AKA KINGS HWY) BTN NINTH LINE & WINSTON CHURCHILL BLVD & N OF BURNHAMTHORPE RD ; S/T RO1001407,RO515252 SUBJECT TO AN EASEMENT AS IN TR29085 CITY OF MISSISSAUGA	MISSISSAUGA	Refer to table 3-1	MTO			
WTFN2044	134041990 (ACTIVE)	[redacted]	[redacted]	PT LT 1 REGISTRAR'S COMPILED PLAN 1542 TORONTO (LYING WEST OF PTS 4,5,14 43R32600) DES PTS 1, 2 43R6710; PT LT 5 REGISTRAR'S COMPILED PLAN 1542 TORONTO PTS 3,4,5,6,7,8 43R8385 EXCEPT RO656195; S/T RO599253 ; S/T TR26402, TR26509 SUBJECT TO AN EASEMENT OVER PT 1, 43R32861 IN FAVOUR OF PT LT 1, PL 1542 DES PT 4, 43R32552 AS IN PR1734436 SUBJECT TO AN EASEMENT OVER PT 5, 43R32552 IN FAVOUR OF PT LT 1, PL 1542 DES PT 4, 43R32552 AS IN PR1734520 SUBJECT TO AN EASEMENT IN GROSS OVER PTS 1, 2, 3, 4, PL 43R33687 AS IN PR1982379 CITY OF MISSISSAUGA	MISSISSAUGA	Refer to table 3-1	MGCS			

Appendix 17: Updated Land Line List Table 6-1

Parcel ID	PIN	Landowner (Geowarehouse)	Mailing Address	Legal Description	Municipality	Agreement Type	Property Type	67.3 a) i.	67.3 a) ii.	67.3 a) iii.
WTFN2045	134041987 (ACTIVE)	[redacted]	[redacted]	PT LT 5 REGISTRAR'S COMPILED PLAN 1542 TORONTO (LYING WEST OF PTS 15,27,28,35,36, 43R32600) AS IN TR180513, TR193269, TR252340 (FIRSTLY) EXCEPT RO527904, RO670762, PTS 1,2,3,4, 43R18850; PT 1, 43R13735; PTS 1, 2,3,4,5,6,7,8, 43R8385; PTS 15,16,17,18,24,25,27,28,35,36, 43R32600; S/T TR252340 ; EXCEPT S/T TR193269 (SECONDLY) ; S/T RO1028935, RO515252, TR27107, TR26402 CITY OF MISSISSAUGA	MISSISSAUGA	Refer to table 3-1	Hydro One/Infrastructure Ontario			
WTFN2047	134041989 (ACTIVE)	[redacted]	[redacted]	PT LT 1, REGISTRAR'S COMPILED PLAN 1542, DES PTS 4, 5, 6, 7, 8, 11, 12, 13 & 14 ON 43R-32600; S/T TR26402 SUBJECT TO AN EASEMENT IN GROSS OVER PTS 6 & 12, 43R32600 AS IN PR1722367 SUBJECT TO AN EASEMENT IN GROSS OVER PTS 6 & 12, 43R32600 AS IN PR1730394 CITY OF MISSISSAUGA	MISSISSAUGA	Refer to table 3-1	Municipal (Public Road)			Yes
WTFN2048	134041986 (ACTIVE)	[redacted]	[redacted]	PT LT 5, REGISTRAR'S COMPILED PLAN 1542, DES PTS 15, 16, 17, 18, 24, 25, 27, 28 & 35, 43R-32600; S/T TR26402, RO515252; PT LT 7, REGISTRAR'S COMPILED PLAN 1542, DES PT 36 ON 43R-32600; S/T RO1028935 SUBJECT TO AN EASEMENT IN GROSS OVER PTS 17 & 24, 43R32600 AS IN PR1722367 SUBJECT TO AN EASEMENT IN GROSS OVER PTS 17 & 24, 43R32600 AS IN PR1730394 CITY OF MISSISSAUGA	MISSISSAUGA	Refer to table 3-1	Municipal (Public Road)			Yes
WTFN2050	134041991 (ACTIVE)	[redacted]	[redacted]	PT LT 1 REGISTRAR'S COMPILED PLAN 1542 TORONTO (LYING EAST OT PTS 7,8,11, 43R32600) DES PTS 1, 2 43R6710; PT LT 5 REGISTRAR'S COMPILED PLAN 1542 TORONTO PTS 3,4,5,6,7,8 43R8385 EXCEPT RO656195; S/T RO599253 ; S/T TR26402, TR26406, TR27107 SUBJECT TO AN EASEMENT IN GROSS OVER PARTS 1 TO 13, 63, 82 TO 102, 107, 108, 109, 119, 120, 121, PLAN 43R35391 AS IN PR2461823 SUBJECT TO AN EASEMENT IN GROSS OVER PTS 1 TO 4, 43R36651 AS IN PR2825273 CITY OF MISSISSAUGA	MISSISSAUGA	Refer to table 3-1	MGCS			
WTFN2051	134041988 (ACTIVE)	[redacted]	[redacted]	PT LT 5 REGISTRAR'S COMPILED PLAN 1542 TORONTO (LYING EAST OF PTS 17,18,24,25,27,28,35,36, 43R32600) AS IN TR180513, TR193269, TR252340 (FIRSTLY) EXCEPT RO527904, RO670762, PTS 1,2,3,4, 43R18850; PT 1, 43R13735; PTS 1,2,3,4,5,6,7,8, 43R8385; PTS 15,16,17,18,24,25,27,28,35,36, 43R32600; S/T TR252340 ; EXCEPT S/T TR193269 (SECONDLY) ; S/T RO1028935, RO515252, TR27107, TR26402 SUBJECT TO AN EASEMENT IN GROSS OVER PTS 20, 23, 30, 33, 38, 43R32600 AS IN PR1722367 SUBJECT TO AN EASEMENT IN GROSS OVER PTS 20, 23, 30, 33, 38, 43R32600 AS IN PR1730394 SUBJECT TO AN EASEMENT AS IN TR29085 SUBJECT TO AN EASEMENT IN GROSS OVER PTS 14, 19, 20, 24, 28, 32, 34, 37, 38, 39, 41, 42, 43, 45, 46, 47 & 49, PL 43R-35391 AS IN PR2454455 SUBJECT TO AN EASEMENT IN GROSS OVER PTS 29 & 35, 43R-35391 AS IN PR2454456 SUBJECT TO AN EASEMENT IN GROSS OVER PTS 5 TO 7, 43R36651 AS IN PR2825273 SUBJECT TO AN EASEMENT IN GROSS OVER PTS 1-28 43R36410 AS IN PR3083725 CITY OF MISSISSAUGA	MISSISSAUGA	Refer to table 3-1	Hydro One/Infrastructure Ontario			

Appendix 17: Updated Land Line List Table 6-1

Parcel ID	PIN	Landowner (Geowarehouse)	Mailing Address	Legal Description	Municipality	Agreement Type	Property Type	67.3 a) i.	67.3 a) ii.	67.3 a) iii.
WTFN2053	134030235 (ACTIVE)	[redacted]	[redacted]	PT KING'S HWY 403 : LYING N OF PARTS 3, 7 AND 8, 43R11870 AND LYING S OF N LIMIT OF PARTS 4, 5, 6 AND 9, 43R11870 EXCLUDING PART 25, 43R6824 BEING ; PT RDAL BTN FORMER TORONTO TWP AND TRAFALGAR AS IN DESIGNATION PLANS RO521929 AND RO522072 ; PT LT 11 REGISTRAR'S COMPILED PLAN 1003 , AS IN 67028VS ; PT LT 21 REGISTRAR'S COMPILED PLAN 1003 , BEING PTS 1 TO 15 EXPRO PL RO527904 ; PT LT 8 REGISTRAR'S COMPILED PLAN 1542 , BEING PT OF PART 23 AND PART 24, 43R6824 AS IN RO889846 ; PT LT 26 REGISTRAR'S COMPILED PLAN 1542 , PART 5 , 43R11870 , AND AS IN RO575846 ; PT LT 4 REGISTRAR'S COMPILED PLAN 1542 , PART 16 , 43R6824 ; S/T 153219VS ; S/T RO1001407,TR27107,TR29085,TR63512,TT103316,TT67329,TT76 317,VS399262 MISSISSAUGA	MISSISSAUGA	Refer to table 3-1	MTO; Municipal (Public Road)			
WTFN2056	134030248 (ACTIVE)	[redacted]	[redacted]	PT LT 21, REGISTRAR'S COMPILED PLAN 1003 DES PTS 2, 3, 4, 5 & 6, 43R35390; S/T TT67329, TT76317 CITY OF MISSISSAUGA	MISSISSAUGA	Refer to table 3-1	MTO			
WTFN2057	134030247 (ACTIVE)	[redacted]	[redacted]	PT LT 12, PLAN 1003 DES PTS 1, 2 AND PT OF PART 3, 43R6729 LYING W OF PART 4, 43R16628 EXCEPT PT 1, 43R35390 ; S/T LT275141, LT275142 SUBJECT TO AN EASEMENT IN GROSS OVER PT 3, PL 43R36371 AS IN PR2775726 CITY OF MISSISSAUGA	MISSISSAUGA	Refer to table 3-1	MGCS			
WTFN2058	134030249 (ACTIVE)	[redacted]	[redacted]	PT LT 21, REGISTRAR'S COMPILED PLAN 1003 AS IN 153219VS LYING E OF PT 3, EXPROP PL 527904 AND W OF PARTS 7, 10 AND 13, 43R16628 EXCEPT PTS 2 TO 6, 43R35390; S/T 153219VS, (PARTIALLY RELEASED BY PR2219286 AND PR2306871); S/T RO1028935, RO567588, TT103316, TT41385, TT55916, TT65802, TT67329, TT76316, TT76317 CITY OF MISSISSAUGA	MISSISSAUGA	Refer to table 3-1	Hydro One/Infrastructure Ontario			
WTFN2516	249290138 (ACTIVE)	[redacted]	[redacted]	PCL 16-2, SEC T-13; PT LT 16, CON 2 TRAF NDS, PT 2 20R11505, T/W PT LT 16, PT 4 20R10995, AS IN 272624; T/W PT LT 16, PTS 3,5 20R10995, AS IN 444068 SUBJECT TO AN EASEMENT IN GROSS OVER PT 2, 20R18997 AS IN HR1018787 TOWN OF MILTON	MILTON	Refer to table 3-1	MGCS		Yes	
WTFN2585	249290247 (ACTIVE)	[redacted]	[redacted]	PART OF LOT 16, CONCESSION 2 TRAFALGAR, NDS, DESIGNATED AS PARTS 1, 2 AND 3 ON PLAN 20R-18522, TOGETHER WITH AN EASEMENT OVER PT 4, 20R10995 AS IN 272624 TOGETHER WITH AN EASEMENT OVER PTS 3 & 5, 20R10995 AS IN 444068 TOWN OF MILTON	MILTON	Refer to table 3-1	LDC		Yes	
WTFN2586	249310182 (ACTIVE)	[redacted]	[redacted]	PART OLD BASE LINE RD; PART ROAD ALLOWANCE BETWEEN CONCESSION 2 NORTH DUNDAS STREET & CONCESSIONS 8 & 9 TRAFALGAR NEW SURVEY; PART LOTS 8 & 9 CONCESSION 2 NORTH DUNDAS STREET AS IN 357217, S/T 357217; PART LOT 9 CONCESSION 2 NORTH DUNDAS STREET AS IN 505679, S/T 505679; PART LOT 11 CONCESSION 2 NORTH DUNDAS STREET AS IN 357029, S/T 357029; PART LOT 1 CONCESSION 8 TRAFALGAR NEW SURVEY AS IN 163201, S/T 163201; PART LOT 1 CONCESSION 8 TRAFALGAR NEW SURVEY AS IN 157262, S/T 157262; PART LOT 1 CONCESSION 8 TRAFALGAR NEW SURVEY AS IN 149493, S/T 149493; PART LOT 1 CONCESSION 9 TRAFALGAR NEW SURVEY AS IN 170056, S/T 170056; PART LOT 1 CONCESSION 9 TRAFALGAR NEW SURVEY AS IN 193547, S/T 193547; PART LOT 1 CONCESSION 9 TRAFALGAR NEW SURVEY AS IN 280046, S/T 280046; MILTON/TRAFALGAR & MISSISSAUGA TOWN OF MILTON	MILTON	Refer to table 3-1	Municipal (Public Road)		Yes	Yes

Appendix 17: Updated Land Line List Table 6-1

Parcel ID	PIN	Landowner (Geowarehouse)	Mailing Address	Legal Description	Municipality	Agreement Type	Property Type	67.3 a) i.	67.3 a) ii.	67.3 a) iii.
WTFN3000	133990447 (ACTIVE)	[redacted]	[redacted]	PCL 12-3, SEC 43-1003; PART LOT 12 REGISTRAR'S COMPILED PLAN 1003, PT OF PART 3 AND PARTS 4 TO 7, 43R6729 LYING BTN E LIMIT PART 5, 43R16628 AND ERIN MILLS PARKWAY; S/T LT275141, LT275142 SUBJECT TO AN EASEMENT IN GROSS OVER PARTS 24, 25, 26, 27, 30, 31, 36, 37, 38, 39, 40, 60, 61, 62, 63, 67, 67, 68, 69 AND 70, PLAN 43R35396 AS IN PR2461823 SUBJECT TO AN EASEMENT IN GROSS OVER PART 2, PLAN 43R36356 AS IN PR2743612 SUBJECT TO AN EASEMENT IN GROSS OVER PARTS 1, 2 & 3 PLAN 43R37389 AS IN PR3103212 CITY OF MISSISSAUGA	MISSISSAUGA	Refer to table 3-1	MGCS			
WTFN3001	133850402 (ACTIVE)	[redacted]	[redacted]	PCL 12-4, SEC 43-1003 ; PT LT 12 REGISTRAR'S COMPILED PLAN 1003 , PART 1, 2 & 3 , 43R6678 ; S/T 162364VS MISSISSAUGA	MISSISSAUGA	Refer to table 3-1	MTO			
WTFN3002	133990283 (ACTIVE)	[redacted]	[redacted]	PT LT 21 REGISTRAR'S COMPILED PLAN 1003 , PART 7, 10 AND 13 , 43R16628 ; S/T RO515252,RO567589,TT41904,TT55917 MISSISSAUGA	MISSISSAUGA	Refer to table 3-1	Municipal (Public Road)			Yes
WTFN3003	133990436 (ACTIVE)	[redacted]	[redacted]	PART LOT 21 REGISTRAR'S COMPILED PLAN 1003, PARTS 10 & 11, 43R19051 & AS IN 153219VS LYING BTN E LIMIT OF PARTS 7, 10 & 13, 43R16628 AND W LIMIT OF PARTS 1, 2 AND 3, EXPROP PLAN 527906, S/T 153219VS,(PARTIALLY RELEASED BY PR2219286 AND PR2306871); S/T RO1028935, RO567588, RO567589 SUBJECT TO AN EASEMENT IN GROSS OVER PARTS 18 & 22, PL 43R35396 AS IN PR2454457 SUBJECT TO AN EASEMENT IN GROSS OVER PARTS 1, 2, 3, 4, 6, 7, 9, 10, 14, 15, 23, 28, 29, 32, 33, 34 & 35, PL 43R35396 AND OVER PARTS 30, 34, 49, 50, 51 & 56, PL 43R35395 AS IN PR2461822 SUBJECT TO AN EASEMENT IN GROSS OVER PARTS 1 AND 3, PLAN 43R35395 AS IN PR2461823 SUBJECT TO AN EASEMENT IN GROSS OVER PART 1, PLAN 43R36356 AS IN PR2743612 SUBJECT TO AN EASEMENT IN GROSS OVER PARTS 1-18, PLAN 43R36444 AS IN PR3083724 SUBJECT TO AN EASEMENT IN GROSS OVER PARTS 4 & 5, PLAN 43R37389 AS IN PR3103212 CITY OF MISSISSAUGA	MISSISSAUGA	Refer to table 3-1	Hydro One/Infrastructure Ontario			
WTFN3004	133990448 (ACTIVE)	[redacted]	[redacted]	PT LT 21 REGISTRAR'S COMPILED PLAN 1003 , PARTS 1, 2 AND 3 EXPROP PL 527906 ; MISSISSAUGA	MISSISSAUGA	Refer to table 3-1	MTO			

Appendix 17: Updated Land Line List Table 6-1

Parcel ID	PIN	Landowner (Geowarehouse)	Mailing Address	Legal Description	Municipality	Agreement Type	Property Type	67.3 a) i.	67.3 a) ii.	67.3 a) iii.
WTFN3027	133850001 (ACTIVE)	[redacted]	[redacted]	PT KING'S HWY #403, LYING BTN THE W LIMIT OF ERIN MILLS PKWY AND MISSISSAUGA RD, BEING ; PT LT 13 REGISTRAR'S COMPILED PLAN 1003, (AKA ERIN MILLS PKWY, FORMERLY REGIONAL RD 18) & PT RDAL BTN RANGES 4 & 5 NORTH OF DUNDAS ST TORONTO TWP (AKA MCCONNELL RD - NOT TRAVELLED, CLOSED BY BYLAW RO465622), BEING PT OF PT 1, RO522072 ; PT LTS 19 & 20 REGISTRAR'S COMPILED PLAN 1003 , PT RDAL BTN CON 2 NORTH OF DUNDAS ST TORONTO TWP & RANGES 4 & 5 NORTH OF DUNDAS ST TORONTO TWP (FORMERLY FIFTH LINE CLOSED BY BYLAW 337434VS), PTS 4, 5 & 6, EXPROP PL 527906 ; PT LT 28 REGISTRAR'S COMPILED PLAN 1003 , PART 1, 2 & 3 , 43R3430 , PT RDAL BTN CON 2 NORTH OF DUNDAS ST TORONTO TWP & RANGES 4 & 5 NORTH OF DUNDAS ST TORONTO TWP (FORMERLY FIFTH LINE CLOSED BY BYLAW 337434VS), PT 4, 43R3430 ; PT LT 29 REGISTRAR'S COMPILED PLAN 1003 , PART 5, 6 & 7 , 43R3430 , EXCEPT PTS 1, 2 & 3, 43R12115 ; PT LT 30 REGISTRAR'S COMPILED PLAN 1003 , PT 16 & 17, EXPROP PL 527899 ; PT LT 31 REGISTRAR'S COMPILED PLAN 1003 , PART 1 , RD270 , EXCEPT PT 13, 43R12115 ; PT LT 32 REGISTRAR'S COMPILED PLAN 1003 , PART 8 - 37 , 43R3430 , EXCEPT PTS 4 - 12, 15 - 17, 43R12115 ; S/T 371576VS ; S/T 146945VS,162364VS,246297VS,361575VS,RO553184,RO599229,RO599230,TT41614,TT62125,TT65149,TT67463,TT76313,TT78076 MISSISSAUGA	MISSISSAUGA	Refer to table 3-1	MTO			
WTFN3029	133850011 (ACTIVE)	[redacted]	[redacted]	PCL 14-2, SEC 43-1003 , SECONDLY ; PT RDAL BTN CON 2 NORTH OF DUNDAS ST & RANGE 5, NORTH OF DUNDAS ST TORONTO TWP (STOPPED UP & CLOSED BY 337434VS) ; PT LTS 14 & 15 REGISTRAR'S COMPILED PLAN 1003 , PART 1, 2, 3, 4 & 5 , 43R6737 , EXCEPT PT OF PT 5, 43R6737 LYING IMMEDIATELY W OF MISSISSAUGA RD; S/T ROW IN FAVOUR OF THE CADILLAC FAIRVIEW CORPORATI0N LIMITED, IT SUCCESSORS AND ASSIGNS ON, IN, ACROSS, UNDER AND THROUGH PTS 2 & 4, 43R6737 AS IN LT216607 ; S/T LT275143 MISSISSAUGA	MISSISSAUGA	Refer to table 3-1	MGCS			
WTFN3030	133850409 (ACTIVE)	[redacted]	[redacted]	LT 19 REGISTRAR'S COMPILED PLAN 1003 , EXCEPT EXPROP PLANS RO527906 & RO527899 ; PT RDAL BTN LT 31, CON 2 NORTH OF DUNDAS ST TORONTO TWP & LT 1, RANGE 5 NDSTT, PART 2, 43R470 EXCEPT EXPROP PL RO527906; S/T 153219VS ; S/T 361575VS,RO1028935,RO515252,RO567587,TT41382,TT42106,TT 56437,TT59410,TT62125 MISSISSAUGA	MISSISSAUGA	Refer to table 3-1	Hydro One/Infrastructure Ontario			
WTFN3032	133850415 (ACTIVE)	[redacted]	[redacted]	PT RDAL BTN RANGES 4 AND 5 NORTH OF DUNDAS ST TORONTO TWP , CLOSED BY BYLAW RO465622 EXCEPT RO889846 ; S/T RO1001407,RO547304 MISSISSAUG	MISSISSAUGA	Refer to table 3-1	Municipal (Surplus Lands)			Yes
WTFN3034	133850416 (ACTIVE)	[redacted]	[redacted]	LT 30 REGISTRAR'S COMPILED PLAN 1003 , EXCEPT EXPROP PL RO527899; S/T 491VS ; S/T 361575VS,RO1028935,RO567587,RO668260,TT109330 MISSISSAUGA	MISSISSAUGA	Refer to table 3-1	Hydro One/Infrastructure Ontario			
WTFN3036	133830558 (ACTIVE)	[redacted]	[redacted]	PT LT 19 REGISTRAR'S COMPILED PLAN 1003 , PART 18 , 43R6439 ; MISSISSAUG	MISSISSAUGA	Refer to table 3-1	MTO			
WTFN3037	133830560 (ACTIVE)	[redacted]	[redacted]	PT RDAL BTN RANGES 4 & 5 NDSTT, ALSO KNOWN AS MCCONNELL RD (NOT TRAVELLED) BTN PTS 1 & 18, EXPROP PL RO527899 AND MISSISSAUGA RD, BEING PT 17, 43R6439 ; MISSISSAUG	MISSISSAUGA	Refer to table 3-1	Municipal (Surplus Lands)			Yes

Appendix 17: Updated Land Line List Table 6-1

Parcel ID	PIN	Landowner (Geowarehouse)	Mailing Address	Legal Description	Municipality	Agreement Type	Property Type	67.3 a) i.	67.3 a) ii.	67.3 a) iii.
WTFN3038	133830003 (ACTIVE)	[redacted]	[redacted]	PT LT 30 REGISTRAR'S COMPILED PLAN 1003 , PART 12, 13, 14, 15 & 16 , 43R6439 ; S/T 146945VS,361575VS,RO515252,RO571813 MISSISSAUG	MISSISSAUGA	Refer to table 3-1	MTO			
WTFN3060	133830004 (ACTIVE)	[redacted]	[redacted]	MISSISSAUGA RD BTN EGLINTON AV (S OF A LINE JOINING THE PRODUCTION ELY OF THE NW LIMIT OF BLK 72, PL 43M600 TO THE SLY ANGLE OF 43R16785) AND THE PRODUCTION SOUTHEASTERLY OF THE N LIMIT OF LT 3, PL 43M1038, BEING PT OF MISSISSAUGA RD (FORMERLY STREETSVILLE RD - ROAD BY JUSTICES IN SESSION MAY 3 1836) ; PT LT 3, RANGE 5 NORTH OF DUNDAS ST TORONTO TWP , PART 2 & 4 , 43R17019 , PT LT 3, RANGE 5 NORTH OF DUNDAS ST TORONTO TWP , PART 1 , 43R19685 , PT LT 3, RANGE 5 NORTH OF DUNDAS ST TORONTO TWP , PART 1 , 43R6759 ; PT 10 FT WID, PL 498 ; S/T 361575VS MISSISSAUGA	MISSISSAUGA	Refer to table 3-1	Municipal (Public Road)			Yes
WTFN3061	133830009 (ACTIVE)	[redacted]	[redacted]	PT LTS 3 & 4, RANGE 5 NORTH OF DUNDAS ST TORONTO TWP , PART 1, 2, 4, 5, 6 & 7 , 43R3736 , EXCEPT PT 20, 43R6439 ; S/T 206344VS MISSISSAUGA	MISSISSAUGA	Refer to table 3-1	Municipal (Surplus Lands)			Yes
WTFN3062	133830559 (ACTIVE)	[redacted]	[redacted]	PT LT 3, RANGE 5 NORTH OF DUNDAS ST TORONTO TWP , PART 20 , 43R6439 , PT 1, EXPROP PL RO527898 & PT 19, EXPROP PL RO527899 ; S/T THE INTEREST IN RO1024915, IF ANY ; S/T TT87036 MISSISSAUG	MISSISSAUGA	Refer to table 3-1	MTO			
WTFN3063	133830008 (ACTIVE)	[redacted]	[redacted]	PT LT 3, RANGE 5 NORTH OF DUNDAS ST TORONTO TWP , AS IN 159307VS EXCEPT PT 1, EXPROP PL RO527898, EXCEPT PTS 19 & 20, EXPROP PL RO527899 ; PT LT 3, RANGE 5 NORTH OF DUNDAS ST TORONTO TWP , PT 20, EXPROP PL RO527899 ; S/T TT87036 MISSISSAUG	MISSISSAUGA	Refer to table 3-1	Hydro One/Infrastructure Ontario			
WTFN3064	133830007 (ACTIVE)	[redacted]	[redacted]	PT RDAL BTN RANGES 4 & 5 NORTH OF DUNDAS ST TORONTO TWP , ALSO KNOWN AS MCCONNELL RD (NOT TRAVELLED) BTN MISSISSAUGA RD AND THE CANADIAN PACIFIC RAILWAY ; S/T 361575VS MISSISSAUG	MISSISSAUGA	Refer to table 3-1	Municipal (Surplus Lands)			Yes
WTFN3065	133830006 (ACTIVE)	[redacted]	[redacted]	PT LT 3, RANGE 4 NORTH OF DUNDAS ST TORONTO TWP , PT 15, EXPROP PL RO527899 ; PT LTS 3 & 4, RANGE 4 NORTH OF DUNDAS ST TORONTO TWP , AS IN TT41556, EXCEPT EXPROP PLANS TT143903 & RO527899 ; PT LTS 4, 5 & 6, RANGE 4 NORTH OF DUNDAS ST TORONTO TWP , AS IN TT42578 ; PT LT 5, RANGE 4 NORTH OF DUNDAS ST TORONTO TWP , AS IN TT162394 ; S/T TT42578 & TT162395 ; S/T 146945VS,233873VS,361575VS,RO472792,RO515252,RO571813,RO668260,RO715970,TT103316,TT105634,TT109330,TT42751,TT5 8994,TT78237,TT93742 MISSISSAUGA ; S/T EASE IN FAVOUR OF ENBRIDGE PIPELINES INC. OVER PT LT 3, RG 4 NDS, PT 1, 43R-23871, AS IN LT2018636 ;	MISSISSAUGA	Refer to table 3-1	Hydro One/Infrastructure Ontario			

Appendix 17: Updated Land Line List Table 6-1

Parcel ID	PIN	Landowner (Geowarehouse)	Mailing Address	Legal Description	Municipality	Agreement Type	Property Type	67.3 a) i.	67.3 a) ii.	67.3 a) iii.
WTFN3067	133830005 (ACTIVE)	[redacted]	[redacted]	THE KING'S HWY 403 BTN MISSISSAUGA RD AND THE CANADIAN PACIFIC RAILWAY, BEING ; PT LT 3, RANGE 4 NORTH OF DUNDAS ST TORONTO TWP , PART 26 TO 34 , 43R6439 ; PT LTS 3 & 4, RANGE 4 NORTH OF DUNDAS ST TORONTO TWP , PART 1 , 43R2975 , PT LTS 3 & 4, RANGE 4 NORTH OF DUNDAS ST TORONTO TWP , PART 6 , 43R6439 , PT 1, 43R2973 EXCEPT PT 14, 43R12115; PT 1, EXPROP PL RO532892 ; PT LT 4, RANGE 4 NORTH OF DUNDAS ST TORONTO TWP , PT 2, EXPROP PL RO532892 ; PT LT 5, RANGE 4 NORTH OF DUNDAS ST TORONTO TWP , PTS 2 & 5, EXPROP PL RO511925 ; PT LTS 4 & 5, RANGE 4 NORTH OF DUNDAS ST TORONTO TWP , PT 3, EXPROP PL RO532892 ; PT LT 6, RANGE 4 NORTH OF DUNDAS ST TORONTO TWP , PT 2, EXPROP PL RO511832 ; S/T 155886VSZ & 155888VSZ ; S/T 146945VS,180616VS,255786VS,361575VS,RO571813,TT105634 MISSISSAUGA	MISSISSAUGA	Refer to table 3-1	MTO			
WTFN3070	133760300 (ACTIVE)	[redacted]	[redacted]	PT LT 6, RANGE 4 NORTH OF DUNDAS ST TORONTO TWP , AS IN TT114233, TT160561, AND RO648797, EXCEPT LANDS IN TT3488 & PARTS 2 & 3, 43R14304 ; T/W RO837215 & RO919204 ; S/T 146945VS,361575VS,RO1028935,RO515252,TT107895,TT109330, TT69706,TT93742 MISSISSAUGA	MISSISSAUGA	Refer to table 3-1	Hydro One/Infrastructure Ontario			
WTFN3071	133760406 (ACTIVE)	[redacted]	[redacted]	PT ORIG RDAL BTN RANGES 4 AND 5 NORTH OF DUNDAS ST TORONTO TWP , (AKA MCCONNELL RD), CLOSED BY BYLAW RO874782, PTS 1, 2, 3, 4, 5, 6, 7, 8, 9, 10, 11, 12, 13, 14, AND 15, 43R16766, AND PT 1, 43R18648 ; S/T RO509335,RO919204,TT153990 MISSISSAUG	MISSISSAUGA	Refer to table 3-1	Municipal (Surplus Lands)			Yes
WTFN3072	133760407 (ACTIVE)	[redacted]	[redacted]	PT LT 6, RANGE 5 NORTH OF DUNDAS ST TORONTO TWP , AS IN TT162394, RO648797, AND EXPROP PL 296258VS, LYING W OF CREDIT VIEW RD, EXCEPT PT 4, 43R14304 ; S/T RO472792,RO942221,TT58994,TT69913 MISSISSAUGA	MISSISSAUGA	Refer to table 3-1	Hydro One/Infrastructure Ontario			
WTFN3096	133710005 (ACTIVE)	[redacted]	[redacted]	PT OF CREDITVIEW RD LYING BTN IVORYROSE ST AND MCCONNELL RD AND BEING ; PT LTS 6 & 7, RANGE 5 NORTH OF DUNDAS ST TORONTO TWP , PART OF PT 7 , 43R6349 , PT LTS 6 & 7, RANGE 5 NORTH OF DUNDAS ST TORONTO TWP , PART 1 TO 6 , 43R7170 ; S/T TT108355,TT42752,TT58283 CITY OF MISSISSAUGA	MISSISSAUGA	Refer to table 3-1	Municipal (Public Road)			Yes
WTFN3098	133710568 (ACTIVE)	[redacted]	[redacted]	PT LT 7, RANGE 5 NORTH OF DUNDAS ST TORONTO TWP ; PT LT 8, RANGE 5 NORTH OF DUNDAS ST TORONTO TWP , AS IN TT162394, TT153539 AND PT 6 ON EXPROP PL 296258VS EXCEPT PTS 1 & 2 ON EXPORP PL RO511934, PTS 1-6 43R7170 AND PT 1 43R8568 S/T 153539 ; S/T 146945VS,360123VS,RO1028935,RO472792,RO515252,TT108355, TT41396,TT42752,TT55922,TT58283,TT67989,TT69913,TT76318 MISSISSAUGA	MISSISSAUGA	Refer to table 3-1	Hydro One/Infrastructure Ontario			
WTFN3099	133710567 (ACTIVE)	[redacted]	[redacted]	MCCONNELL RD LYING BTN CREDITVIEW RD AND RD CLOSING PL RO558642 AND BEING ; PT ORIGINAL RDAL BTN RANGES 4 & 5 NORTH OF DUNDAS ST TORONTO TWP ; S/T RO509335,TT153990 MISSISSAUG	MISSISSAUGA	Refer to table 3-1	Municipal (Public Road)			Yes
WTFN3103	133710592 (ACTIVE)	[redacted]	[redacted]	PT LTS 7 & 8, RANGE 5 NORTH OF DUNDAS ST TORONTO TWP , PART 1 , 43R8568 ; S/T 360123VS MISSISSAUG	MISSISSAUGA	Refer to table 3-1	MGCS			

Appendix 17: Updated Land Line List Table 6-1

Parcel ID	PIN	Landowner (Geowarehouse)	Mailing Address	Legal Description	Municipality	Agreement Type	Property Type	67.3 a) i.	67.3 a) ii.	67.3 a) iii.
WTFN3139	133710001 (ACTIVE)	[redacted]	[redacted]	HWY 403 LYING BTN W LIMIT OF CREDITVIEW RD AND MAVIS RD AND BEING ; PT LT 6, 7 & 8, RANGE 4 NORTH OF DUNDAS ST TORONTO TWP ; PT LT 6, 7 & 8, RANGE 5 NORTH OF DUNDAS ST TORONTO TWP ; PT LT 21, 22 & 23, CON 2 NORTH OF DUNDAS ST TORONTO TWP ; LT 1, PL B22 , EXCEPT PT 1, 43R20911 ; PT OF RDAL BTN CON 2, NORTH OF DUNDAS ST TORONTO TWP AND RANGES 4 & 5 NORTH OF DUNDAS ST TORONTO TWP ; PT MCCONNELL RD BEING PT OF RDAL BTN RANGES 4 & 5 NORTH OF DUNDAS ST TORONTO TWP , AS CLOSED BY RD CLOSING PL RO558642 ; PT OF RATHKEALE RD (AKA CREDITVIEW RD, ESTABLSHED BY UNREGISTERED BYLAW #5217 AND ALSO KNOWN AS THIRD LINE WEST, BY THE JUSTICES IN SESSION CONFIRMED MAY 3, 1836) BEING PT OF LT 8 RANGE 5 NORTH OF DUNDAS ST AND PT OF LT 23 CON 2 NDS, BEING PT OF A FORCED RD, ALL AS IN RO889846 AND RO522072 EXCEPT PT 1 43R20911 S/T TT152355 ; S/T 360123VS,361575VS,RO472792,RO515252,TT41307,TT55919,TT6 5148,TT76319 CITY OF MISSISSAUGA	MISSISSAUGA	Refer to table 3-1	MTO			
WTFN3140	133710570 (ACTIVE)	[redacted]	[redacted]	RATHKEALE RD (AKA CREDITVIEW RD ESTABLISHED BY UNREGISTERED BYLAW #5217 AND ALSO KNOWN AS THIRD LINE W, BY THE JUSTICES IN SESSION CONFIRMED MAY 3, 1836) LYING BTN VIOLET RD AND HWY 403 AND BEING ; PT LT 8, RANGE 5 NORTH OF DUNDAS ST , BEING PT OF A FORCED RD ; MISSISSAUGA	MISSISSAUGA	Refer to table 3-1	Municipal (Public Road)			Yes
WTFN3145	133710984 (ACTIVE)	[redacted]	[redacted]	PT LT 8, RANGE 5 NDS TOR TWP; PT RDAL BTN LT 8 RANGE 5 NDS TOR TWP ANDLT 23 CON 2 NDS TOR TWP DES AS PTS 39, 40, 41, 42, 43, 44, 45, 48, 49,52, 55, PL 43R28863; MISSISSAUGA; T/W TT153539; S/T TT41396, TT55922	MISSISSAUGA	Refer to table 3-1	Hydro One/Infrastructure Ontario			
WTFN3146	133710983 (ACTIVE)	[redacted]	[redacted]	PT LT 8, RANGE 5 NDS TOR TWP; PT RDAL BTN LT 8 RANGE 5 NDS TOR TWP ANDLT 23 CON 2 NDS TOR TWP DES AS PTS 46, 47, 51, 53, 56, 58, PL 43R28863MISSISSAUGA; T/W TT153539; S/T EASE IN FAVOUR OF THE CONSUMERS GAS COMPANY LTD OVER PT LT 8, RANGE 5 NDS TOR TWP DES AS PT 58, PL 43R28863 AS IN RO1028935; S/T TT41396, TT55922	MISSISSAUGA	Refer to table 3-1	Hydro One			
WTFN3147	133710985 (ACTIVE)	[redacted]	[redacted]	PT LT 8, RANGE 5 NDS TOR TWP; PT RDAL BTN LT 8 RANGE 5 NDS TOR TWP ANDLT 23 CON 2 NDS TOR TWP DES AS PTS 50, 54, 57, 59, PL 43R28863; MISSISSAUGA; T/W TT153539; S/T EASE IN FAVOUR OF THE CONSUMERS GAS COMPANY LTD. OVER PT LT 8, RANGE 5 NDS TOR TWP; PT RDAL BTN LT 8 RANGE 5 NDS TOR TWP AND LT 23 CON 2 NDS TOR TWP DES AS PT 59, PL 43R28863 AS IN RO1028935; S/T 41396, TT55922	MISSISSAUGA	Refer to table 3-1	Hydro One/Infrastructure Ontario			
WTFN3148	133710002 (ACTIVE)	[redacted]	[redacted]	PT LT 23, CON 2 NORTH OF DUNDAS ST TORONTO TWP , PT LT 22, CON 2 NORTH OF DUNDAS ST TORONTO TWP , PART 1 & 2 , 43R6867 ; PT LT 21, CON 2 NORTH OF DUNDAS ST TORONTO TWP , BEING PT 3 ON EXPROP PL RO511862 ; PT LT 8, RANGE 5 NORTH OF DUNDAS ST TORONTO TWP , AND PT OF RDAL BTN RANGES 4 & 5 AND LT 23 CON 2 NDSTT, BEING PTS 2 & 3 ON PL 43R8568 ; S/T 360123VS,RO1055102,RO667584 MISSISSAUGA. S/T AN EASEMENT IN FAVOUR OF ENBRIDGE GAS DISTRIBUTION INC. OVER PT OF LOT 21, CON 2NDS, TOR TWP SHOWN AS PT 1 ON 43R27871; AS IN PR612490. CITY OF MISSISSAUGA	MISSISSAUGA	Refer to table 3-1	MGCS			

Appendix 17: Updated Land Line List Table 6-1

Parcel ID	PIN	Landowner (Geowarehouse)	Mailing Address	Legal Description	Municipality	Agreement Type	Property Type	67.3 a) i.	67.3 a) ii.	67.3 a) iii.
WTFN3149	133710989 (ACTIVE)	[redacted]	[redacted]	PT LTS 22, 23, CON 2 NDS (TOR TWP) PTS 1, 2, 3, PL 43R623; PT LT 21, CON 2 NDS (TOR TWP) AS IN TT152355 EXCEPT 242239VS, EXPROP. PL RO511862, 527909, RO511939 AND PT 1, PL 43R1700, PTS 4, 5, 7, 8, 9, 10, 11, 12, 13, PL 43R28863; S/T EASE IN FAVOUR OF THE CORPORATION OF THE CITY OF MISSISSAUGA OVER PT LT 23, CON 2 NDS (TOR TWP) DES AS PTS 2, 3, PL 43R28863 AS IN RO931719; S/T EASE IN FAVOUR OF THE CONSUMERS GAS COMPANY LTD. OVER PT LTS 21, 22, 23, CON 2 NDS (TOR TWP) DES AS PT 25, PL 43R28863 AS IN RO1028935; S/T TT41307, TT41308, TT55918, TT55919	MISSISSAUGA	Refer to table 3-1	Hydro One/Infrastructure Ontario			
WTFN3150	133710988 (ACTIVE)	[redacted]	[redacted]	PT LT 23, CON 2 NDS (TOR TWP) DES AS PTS 4, 5, 7, 8, 9, 10, 11, 12, 13, PL 43R28863; MISSISSAUGA; S/T EASE IN FAVOUR OF THE CORPORATION OF THE CITY OF MISSISSAUGA OVER PT LT 23, CON 2 NDS (TOR TWP) DES AS PT 4, PL 43R28863 AS IN RO931719; S/T TT41307, 41308, TT55918, TT55919	MISSISSAUGA	Refer to table 3-1	Hydro One			
WTFN3210	131380013 (ACTIVE)	[redacted]	[redacted]	PT MAVIS RD (FORMERLY FIRST WEST AV) (AKA GOVERNMENT SIDE RDAL) BEING ; RDAL BTN LTS 20 AND 21, CON 2 NORTH OF DUNDAS ST TORONTO TWP , BTN A LINE DRAWN PRODUCED SOUTHWESTERLY FROM THE S ANGLE OF PT 1, 43R6368 AND A LINE LINE PRODUCED SOUTHWESTERLY FROM THE W ANGLE OF PT 17, 43R6368 ; PT LT 20, CON 2 NORTH OF DUNDAS ST TORONTO TWP , AS IN 156279VS EXCEPT 335348VS; S/T 151893VS ; S/T 360123VS,509335VS,TT41306,TT55920,TT67990,TT69706,TT763 20 MISSISSAUGA	MISSISSAUGA	Refer to table 3-1	Municipal (Public Road)			Yes
WTFN3211	131380040 (ACTIVE)	[redacted]	[redacted]	PT HIGHWAY 403 BTN MAVIS RD & HURONTARIO ST. BEING; PT LT 20 CON 2 NDSTOR TWP, BEING PTS 1, 2, 3, 4, 5, 6, 7, 8, 9, 10, 11, 12, 13, 14 PL 40511927,PT LT 20 CON 2NDS TOR TWP, BEING PT 3 PL RO511846, EXCEPT VS15279, PT LT 19 CON 2 NDS TOR TWP PT 38 43R6363, PT LT 18 CON 2 NDS TOR TWP, PT 4 PL RO511846, PT LT 17 CON 2 NDS TOR TWP, PTS 1,2 PL RO538656, PT LT 16 CON 2NDS TO TWP BEINGS PTS 5, 6,7,8,9 ON RO538660, PT LT 16 CON 2 NDS TOR TW PTS 3, 4, 5 & 6 PL RO538656 PT LT 16 CON 2 NDS TOR T WP PTS 6,7,8, 9,, 10, 11, 12 RD129, EXCEPT PTS 1, 2, 4, 6,7,8,9 43R13615, PTS 5,4,1 43R11581, EXCEPT PTS 1, 2 43R13122, PTS 1,2, 3, 4 43R12018, EXCEPT PT 3, 12 43R21439 MISSISSAUGA S/T RO515252, RO571813, RO668260, S/T VS360123, RO472792, RO717017, RO723943, TT41261, TT41306, TT55291, TT55920, TT67990, TT69706, TT76320, TT93742	MISSISSAUGA	Refer to table 3-1	MTO			
WTFN3212	131380049 (ACTIVE)	[redacted]	[redacted]	PT LT 20, CON 2 NDS, TORONTO TWP, DES PT 1 PL 43R10547, PT LT 19, CON 2NDS DES PT 1 PL 43R6721 LYING WEST OT PTS 3,4 & 5 PL 43R31854; SUBJECT TO AN EASEMENT AS IN RO1055102 SUBJECT TO AN EASEMENT AS IN RO758580 SUBJECT TO AN EASEMENT AS IN RO818226 SUBJECT TO AN EASEMENT IN GROSS OVER PTS 10, 11, 12 PL 43R30154 AS IN PR1020738 CITY OF MISSISSAUGA	MISSISSAUGA	Refer to table 3-1	MGCS			

Appendix 17: Updated Land Line List Table 6-1

Parcel ID	PIN	Landowner (Geowarehouse)	Mailing Address	Legal Description	Municipality	Agreement Type	Property Type	67.3 a) i.	67.3 a) ii.	67.3 a) iii.
WTFN3213	131380045 (ACTIVE)	[redacted]	[redacted]	PT LT 19, CON 2 NDS (TOR TWP) AS IN 138830VS; PT LTS 18 & 20, CON 2 NDS (TOR TWP) AS IN 151893VS EXCEPT THE EASEMENT THEREIN, EXCEPT 156279VS, RO511927, PTS 6, 7, 8, 9, 10, 11, 12, 13, 14, PL 43R31854; (ALL LYING WEST OF PTS 6, 7, 8, 9, 10, 11, 12, 13, 14, PL 43R31854); MISSISSAUGA; S/T TT76320 ASSIGNED BY TT103316 PARTIALLY RELEASED BY TT119018; S/T TT77533 ASSIGNED BY TT103316 PARTIALLY RELEASED BY TT119019; S/T 151893VS; S/T 360123VS, RO472792, RO798889, RO807926, TT41305, TT41306, TT41354, TT55920, TT55921, TT56112, TT67464, TT67990; S/T EASEMENT OVER PTS 1, 2, 3, 4, 5, 6, 7, 8, 9, PL 43R30154 AS IN PR1018515	MISSISSAUGA	Refer to table 3-1	Hydro One/Infrastructure Ontario			
WTFN3283	131380044 (ACTIVE)	[redacted]	[redacted]	PT LTS 18, 19, CON 2 NDS (TOR TWP) DES AS PTS 6, 7, 8, 9, 10, 11, 12, 13, 14, PL 43R31854; MISSISSAUGA; S/T TT76315 ASSIGNED BY TT103316 PAR TIALLY RELEASED BY TT118965; S/T TT77533 ASSIGNED BY TT103316 PARTIALL Y RELEASED BY TT119019; S/T 151893VS; S/T360123VS, RO472792, RO515252; TT65147, TT67464	MISSISSAUGA	Refer to table 3-1	MTO			
WTFN3285	131380046 (ACTIVE)	[redacted]	[redacted]	PT LT 19, CON 2 NDS (TOR TWP) AS IN 138830VS; PT LTS 18 & 20, CON 2 ND S (TOR TWP) AS IN 151893VS EXCEPT THE EASEMENT THEREIN, EXCEPT 156279V S, RO511927, PTS 6, 7, 8, 9, 10, 11, 12, 13, 14, PL 43R31854; (ALL LYI NG EAST OF PTS 6, 7, 8, 9, 10, 11, 12, 13, 14, PL 43R31854); MISSISSAU GA; S/T TT76315 ASSIGNED BY TT103316 PARTIALLY RELEASED BY TT118965; S /T 151893VS; RO472792, RO739783, TT65147, TT67464	MISSISSAUGA	Refer to table 3-1	Hydro One/Infrastructure Ontario			
WTFN3319	131380009 (ACTIVE)	[redacted]	[redacted]	PCL BLOCK 279-1, SEC 43M573 ; BLK 279, PL 43M573 , S/T TT76314 ASSIGNED BY TT103316 AND AMENDED BY TT119020 ; S/T 146945VS,374315VS,TT41304,TT57259,TT66469 ; S/T, IF ENFORCEABLE, EXECUTION NOS 16237/91 & 54827/94 ; CITY OF MISSISSAUGA	MISSISSAUGA	Refer to table 3-1	Municipal (Surplus Lands)			Yes
WTFN3350	131380007 (ACTIVE)	[redacted]	[redacted]	PT LT 16, CON 2 NORTH OF DUNDAS ST TORONTO TWP , AS IN TT55291 EXCEPT 43M573 & EXPROP PL RO538660 ; S/T TT55291 ; S/T 146945VS,RO1028935,RO515252,RO668260,RO710918,RO 723186, TT109330,TT41261,TT69706,TT93742 MISSISSAUG	MISSISSAUGA	Refer to table 3-1	Hydro One/Infrastructure Ontario			
WTFN3367	131770203 (ACTIVE)	[redacted]	[redacted]	PT HWY 403, LYING E OF PTS 1, 2, 3, 4 & 5, 43R6709, PT 10, 43R424 AND PTS 6, 9 & 12, RD129 AND ; BEING ; PT LT 13, 14, 15 & 16, CON 2 NORTH OF DUNDAS ST TORONTO TWP , PT ORIG RDAL BTN LTS 15 & 16, CON 2 NORTH OF DUNDAS ST TORONTO TWP , AS IN 335349VS (PARTS 1, 2, 3 & 4 43R37713 CLOSED BY PR3264376); S/T TT48425; S/T RO515252; S/T RO668260 ; S/T 146945VS, TT32435, TT69706 CITY OF MISSISSAUGA	MISSISSAUGA	Refer to table 3-1	MTO			
WTFN3368	131770210 (ACTIVE)	[redacted]	[redacted]	PT LT 13, CON 2 NORTH OF DUNDAS ST TORONTO TWP , PART OF PART 2, 43R2735, LYING W OF CENTRAL PARKWAY E ; S/T 360123VS,RO1055102,TT32435 MISSISSAUG	MISSISSAUGA	Refer to table 3-1	MGCS			
WTFN3369	131770032 (ACTIVE)	[redacted]	[redacted]	PT LTS 13, 14 & 15, CON 2 NORTH OF DUNDAS ST TORONTO TWP , AS IN TT55651, TT54875, TT54645, EXCEPT TT84065, RO538665, RO538622, PT 1, S/T TT54875, S/T TT55651, S/T58448 ; S/T R01028935,RO1010869,RO515252,RO668260 MISSISSAUG	MISSISSAUGA	Refer to table 3-1	Hydro One/Infrastructure Ontario			
WTFN3430	131800305 (ACTIVE)	[redacted]	[redacted]	PT LT 13, CON 2 NORTH OF DUNDAS ST TORONTO TWP , PART 1-7 , 43R11970 , BEING PT OF CENTRAL PARKWAY E., S/T RO515252 ; S/T RO668260 CITY OF MISSISSAUGA	MISSISSAUGA	Refer to table 3-1	Municipal (Public Road)			Yes

Appendix 17: Updated Land Line List Table 6-1

Parcel ID	PIN	Landowner (Geowarehouse)	Mailing Address	Legal Description	Municipality	Agreement Type	Property Type	67.3 a) i.	67.3 a) ii.	67.3 a) iii.
WTFN3431	131800293 (ACTIVE)	[redacted]	[redacted]	PT LT 11, CON 2 NORTH OF DUNDAS ST TORONTO TWP , PART 3,4, AND 5 , 43R8712 , AND TT55369, S/T TT55369, EXCEPT TT188457, RO539141 ; PT LTS 12 & 13, CON 2 NORTH OF DUNDAS ST TORONTO TWP , AS IN TT55200, TT55651, EXCEPT RO842030 AND PTS 2-7, 43R11970, S/T TT55200, S/T180693, S/T TT55651 ; S/T RO1028935,RO668260,RO708804,TT32433 MISSISSAUGA	MISSISSAUGA	Refer to table 3-1	Hydro One/Infrastructure Ontario			
WTFN3432	131800297 (ACTIVE)	[redacted]	[redacted]	PT LT 13, CON 2 NORTH OF DUNDAS ST TORONTO TWP , PART OF PART 2, 43R2735 LYING E OF CENTRAL PARKWAY E ; S/T 360123VS,RO1055102,RO712335 MISSISSAUGA. S/T EASEMENT IN FAVOUR OF THE CONSUMER'S GAS COMPANY LTD. OVER THAT PT OF LT 13, CON 2 NDS DES AS P TS 1 & 2, 43R23233, AS IN LT1937721.	MISSISSAUGA	Refer to table 3-1	MGCS			
WTFN3462	131800294 (ACTIVE)	[redacted]	[redacted]	PCL 12-5, SEC 43-TOR. TWP.-2(N.D.S.) ; PT LT 12, CON 2 NORTH OF DUNDAS ST TORONTO TWP , PART 1 AND 2 , 43R7832 , T/W PT.3, 43R1748 AS IN TT55200 ; S/T LT1383028 MISSISSAUG	MISSISSAUGA	Refer to table 3-1	Hydro One/Infrastructure Ontario			
WTFN3463	131800306 (ACTIVE)	[redacted]	[redacted]	PT HWY 403 LYING W OF CAWTHRA RD AND E OF PT 1 PL 43R2735 ; PT LT 11 & 12, CON 2 NORTH OF DUNDAS ST TORONTO TWP, AS IN 335349VS; *EXCEPT PTS 5 & 6, 43R12097*, TT41303; S/T TT41397; S/T TT163498; S/T TT180693; S/T ROW AS IN TT55369 ; S/T 360123VS,TT32433 * ENTERED 96/08/19 - K. BARBISON CITY OF MISSISSAUGA	MISSISSAUGA	Refer to table 3-1	MTO			
WTFN3468	133710572 (ACTIVE)	[redacted]	[redacted]	PT LT 23, CON 2 NORTH OF DUNDAS ST TORONTO TWP , AS IN 242239VS S/T TT77532 ASSIGNED BY TT103316 ; S/T 146945VS,360123VS,RO1001407,RO472792,RO515252,TT41308,T T55918,TT66468 MISSISSAUGA	MISSISSAUGA	Refer to table 3-1	Municipal (Surplus Lands)			Yes
WTFN3469	133850078 (ACTIVE)	[redacted]	[redacted]	PCL STREETS AND STREET WIDENING-1, SEC 43M547 ; WINDSOR WAY, PL 43M547 ; T/W PTS 4 & 5, 43R6042, AS IN 153219VS ; MISSISSAUG	MISSISSAUGA	Refer to table 3-1	Municipal (Public Road)			Yes
WTFN3470	133840367 (ACTIVE)	[redacted]	[redacted]	PCL STREETS AND STREET WIDENING-1, SEC 43M547 ; THE CHASE, PL 43M547 , T/W PT LT 19, REGISTRAR'S COMPILED PLAN 1003, PTS 4 & 5, 43R6042 AS IN 153219VS ; PCL STREETS-1, SEC 43M549 ; THE CHASE, PL 43M549 , T/W PT LT 19, REGISTRAR'S COMPILED PLAN 1003, PTS 4 & 5, 43R6042 AS IN 153219VS ; PCL STREETS-1, SEC 43M550 ; THE CHASE, PL 43M550 , T/W PT LT 19, REGISTRAR'S COMPILED PLAN 1003, PTS 4 & 5, 43R6042 AS IN 153219VS ; PCL STREETS-1, SEC 43M551 ; THE CHASE, PL 43M551 , T/W PT LT 19, REGISTRAR'S COMPILED PLAN 1003, PT 4 & 5, 43R6042 AS IN 153219VS ; PCL 0.30 RESERVES-1, SEC 43M551 ; PT BLK 93, PL 43M551 , PART 6, 43R13701, BEING 0.30 RESERVE; T/W PT LT 19, REGISTRAR'S COMPILED PLAN 1003, PART 4 & 5, 43R6042 AS IN 153219VS ; PT BLK 92, PL 43M551 , PART 5 , 43R14403 ; MISSISSAUGA	MISSISSAUGA	Refer to table 3-1	Municipal (Public Road)			Yes
WTFN3471	133830426 (ACTIVE)	[redacted]	[redacted]	PCL STREETS-1, SEC 43M654 , CREDIT POINTE DR, PL 43M654 ; PCL STREETS-1, SEC 43M655 , CREDIT POINTE DR, PL 43M655 ; PCL STREETS-1, SEC 43M656 , CREDIT POINTE DR, PL 43M656 ; PCL STREETS-1, SEC 43M657 , CREDIT POINTE DR, PL 43M657 ; T/W THE BENEFIT DESCRIBED IN RO488256 WITH RESPECT TO PROPOSED SEWER EASEMENT ; MISSISSAUGA	MISSISSAUGA	Refer to table 3-1	Municipal (Public Road)			Yes
WTFN3472	133830478 (ACTIVE)	[redacted]	[redacted]	PCL STREETS-1, SEC 43M654 ; INVERNESS BOULEVARD, PL 43M654 , T/W THE BENEFIT DESCRIBED IN RO488256 WITH RESPECT TO PROPOSED SEWER EASEMENT ; MISSISSAUG	MISSISSAUGA	Refer to table 3-1	Municipal (Public Road)			Yes

Appendix 17: Updated Land Line List Table 6-1

Parcel ID	PIN	Landowner (Geowarehouse)	Mailing Address	Legal Description	Municipality	Agreement Type	Property Type	67.3 a) i.	67.3 a) ii.	67.3 a) iii.
WTFN3473	131950078 (ACTIVE)	[redacted]	[redacted]	PCL PLAN-2, SEC 43M654 ; BLK 122, PL 43M654 , T/W THE BENEFIT DESCRIBED IN AGREEMENT RO488256 WITH RESPECT TO PROPOSED SEWER EASEMENT ; MISSISSAUG	MISSISSAUGA	Refer to table 3-1	Municipal (Public Road)			Yes
WTFN3474	133840017 (ACTIVE)	[redacted]	[redacted]	PCL STREETS AND STREET WIDENING-1, SEC 43M548 ; CREDIT VALLEY RD, PL 43M548 , T/W PT LT 19, REGISTRAR'S COMPILED PLAN 1003, PTS 4 & 5, 43R6042 AS IN 153219VS ; PCL STREETS AND STREET WIDENING-1, SEC 43M547 ; CREDIT VALLEY RD, PL 43M547 , T/W PT LT 19, REGISTRAR'S COMPILED PLAN 1003, PTS 4 & 5, 43R6042 AS IN 153219VS ; MISSISSAUGA	MISSISSAUGA	Refer to table 3-1	Municipal (Public Road)			Yes
WTFN3475	133840002 (ACTIVE)	[redacted]	[redacted]	PT OF ERIN MILLS PKWY LYING BTN EGLINTON AV AND CREDIT VALLEY RD BEING ; PT LT 13 REGISTRAR'S COMPILED PLAN 1003 , AS IN 309896VS (FIRSTLY) EXCEPT 522072VS ; S/T 162364VS,361575VS MISSISSAUGA	MISSISSAUGA	Refer to table 3-1	Municipal (Public Road)			Yes
WTFN3526	133830104 (ACTIVE)	[redacted]	[redacted]	PCL RESERVE-1, SEC 43M657 ; BLK 134, PL 43M657 , T/W THE BENEFIT DESCRIBED IN RO488256 WITH RESPECT TO PROPOSED SEWER EASEMENT ; MISSISSAUG	MISSISSAUGA	Refer to table 3-1	Municipal (Public Road)			Yes
WTFN3550	133720150 (ACTIVE)	[redacted]	[redacted]	PT RATHKEALE RD (FORMERLY CREDITVIEW RD AND THIRD LINE WEST) LYING BTN EDENROSE ST AND VIOLET RD BEING ; FIRSTLY ; PT LT 7, RANGE 5NDS , AS IN 100871VS ; SECONDLY ; PTS OF LTS 7 & 8 RANGE 5NDS BEING PT OF A FORCED RD ; MISSISSAUG	MISSISSAUGA	Refer to table 3-1	Municipal (Public Road)			Yes
WTFN3687	133850010 (ACTIVE)	[redacted]	[redacted]	PCL 0.30 RESERVE-1, SEC 43M547 ; BLK 148, PL 43M547 , BEING 0.30 RESERVE; T/W PT LT 19, PL 1003, PTS 4 & 5, 43R6042 AS IN 153219VS ; MISSISSAUG	MISSISSAUGA	Refer to table 3-1	Municipal (Public Road)			Yes
WTFN3688	133850026 (ACTIVE)	[redacted]	[redacted]	PCL STREETS AND STREET WIDENING-1, SEC 43M547 ; HAYDOCK PARK DR, PL 43M547 ; T/W PT LT 19, REGISTRAR'S COMPILED PLAN 1003, PTS 4 & 5, 43R6042, AS IN 153219VS ; S/T 162364VS,LT266014 MISSISSAUGA	MISSISSAUGA	Refer to table 3-1	Municipal (Public Road)			Yes
WTFN3689	133830105 (ACTIVE)	[redacted]	[redacted]	PCL STREETS-1, SEC 43M657 ; WELLSBOROUGH PLACE, PL 43M657 , T/W THE BENEFIT DESCRIBED IN RO488256 WITH RESPECT TO PROPOSED SEWER EASEMENT ; MISSISSAUG	MISSISSAUGA	Refer to table 3-1	Municipal (Public Road)			Yes
WTFN4000	133110744 (ACTIVE)	[redacted]	[redacted]	PT RDAL BTN LTS 10 & 11 NDS TORONTO; PT LT 10 CON 2 NDS TORONTO PT1, 43R8944; PTS 3, 5 & 7, 43R398; PTS 1 TO 7, 43R11908; PTS 2 & 3, RD110 EXCEPT PTS 2 & 3 43R7009; BEING HWY 403 BTN EGLINTON AV E & UNITS 1 TO 3, PL D-7 & LYING E OF CAWTHRA RD; S/T VS146945 ; S/T BL387,RO515252,TT34100,TT41302,VS22229,VS33115,VS42084 CITY OF MISSISSAUGA	MISSISSAUGA	Refer to table 3-1	MTO			
WTFN4001	133110861 (ACTIVE)	[redacted]	[redacted]	PT LT 9 CON 2 NDS TORONTO; PT LT 10 CON 2 NDS TORONTO AS IN VS133845, TT55293, TT55086, PT 11 PL 43R-8712, EXCEPT RO463863, 43R-11908, 43R-17401; SAVE AND EXCEPT PTS 1 TO 9 PL 43R-28976 & PTS 8 - 13 INCLUSIVE PL 43R33931 SUBJECT TO AN EASEMENT AS IN RR55293 SUBJECT TO AN EASEMENT AS IN TT55086 SUBJECT TO AN EASEMENT AS IN VS133845 SUBJECT TO AN EASEMENT AS IN RO1028935 SUBJECT TO AN EASEMENT AS IN RO668260 SUBJECT TO AN EASEMENT AS IN TT32432 SUBJECT TO AN EASEMENT AS IN TT34100 SUBJECT TO AN EASEMENT AS IN VS183776 CITY OF MISSISSAUGA	MISSISSAUGA	Refer to table 3-1	Hydro One/Infrastructure Ontario			
WTFN4002	133110866 (ACTIVE)	[redacted]	[redacted]	PT LT 9 CON 2 NDS TORONTO ; PT LT 10 CON 2 NDS TORONTO ; S/T TT32432, TT34100, TT41302, TT73399 SUBJECT TO AN EASEMENT AS IN PR2268313 SUBJECT TO AN EASEMENT IN GROSS OVER PART 1 , PLAN 43R-36998 AS IN PR3080629 CITY OF MISSISSAUGA	MISSISSAUGA	Refer to table 3-1	MGCS			

Appendix 17: Updated Land Line List Table 6-1

Parcel ID	PIN	Landowner (Geowarehouse)	Mailing Address	Legal Description	Municipality	Agreement Type	Property Type	67.3 a) i.	67.3 a) ii.	67.3 a) iii.
WTFN4003	133110014 (ACTIVE)	[redacted]	[redacted]	PCL 9-12, SEC 43-TOR.TWP.-2 (N.D.S.); PT LT 9, CON 2 NDSTT, PT 1, 43R18561 ; MISSISSAUGA AMENDED JAN 15, 98 A.ROBLEY	MISSISSAUGA	Temporary Agreement	Private			
WTFN4004	133110863 (ACTIVE)	[redacted]	[redacted]	PT LT 9 CON 2 NDS TORONTO DES PTS 1, 2, 3, 4, 5, 6, 7, 8, 9 PL 43R-28976 SAVE & EXCEPT PTS 14-18 INCLUSIVE, PL 43R33931 SUBJECT TO AN EASEMENT AS IN TT32432 SUBJECT TO AN EASEMENT AS IN TT55293 SUBJECT TO AN EASEMENT AS IN RO668260 SUBJECT TO AN EASEMENT AS IN RO1028935 TOGETHER WITH AN EASEMENT OVER PT LT 8, CONC 2NDS(TOR.TWP.) DES PTS 3 TO 7, 43R35695 AS IN PR2686511 CITY OF MISSISSAUGA	MISSISSAUGA	Refer to table 3-1	Hydro One			
WTFN4005	133110860 (ACTIVE)	[redacted]	[redacted]	PT LT 9 CON 2 NDS TORONTO; DES AS PTS 8 - 13 INCLUSIVE, PL 43R33931 SUBJECT TO AN EASEMENT AS IN RO515252 SUBJECT TO AN EASEMENT AS IN RO668260 CITY OF MISSISSAUGA	MISSISSAUGA	Refer to table 3-1	Municipal (Public Road)			Yes
WTFN4007	133040655 (ACTIVE)	[redacted]	[redacted]	PT LTS 8 & 9 CON 2 TT BEING TOMKEN RD, BEING CONFIRMED BY JUSTICES IN SESSION MAY 9 1833 AS SHOWN ON 43R7544, BTN EGLINGTON AVE E & WILLOWBANK TRAIL AS IN TT89639, TT90911, TT105937, TT145727, TT159053,TT167388, TT168229, TT173264, TT186575, TT187261, VS19786, VS31087, VS59023, VS69885, VS122111, VS134573, VS142027, VS243596, VS256866, (AS IN SCHEDUALE B VS256867) VS395105, VS403165, VS416572 PT 19, 43R3583, VS418042, VS418314, VS420284, VS420287, RO420766, RO422586, RO429755, RO447348, RO447359, RO462941, RO467383 PT 12, 43R3583 & PT 1, 43R4518, RO497801, RO516695, RO516696, RO516698, RO516963, RO516964, RO730304 PT 1, 43R18688, RO749566, RO890768, RO953277, RO1002413, RO1002415, RO1013991, RO1086259; S/T TT32705 ,TT33028, TT32432, TT69706, TT135581, TT161799, VS96509, VS146945, VS256875, RO668260, RO728224, RO1028935; CITY OF MISSISSAUGA	MISSISSAUGA	Refer to table 3-1	Municipal (Public Road)			Yes
WTFN4008	133040012 (ACTIVE)	[redacted]	[redacted]	PT LT 8 CON 2 NDS TORONTO PTS 5,6,7,8,10,11,13,15,16 & 17, 43R18517; PTS 1,2,3,4,5,6,7,8 & 9, 43R11745; PTS 4 & 5 RO968028 EXCEPT PTS 1 & 2, 43R21200; PT 1 VS43714; PTS 1 & 2 VS43713; PTS 2,3,4 & 5, 43R6143; PTS 3 & 4, 43R4518; S/T RO500528, RO969979 ; S/T RO1076258,RO467384,RO546218,RO560930,RO636344,RO963176, VS199171,VS243594,VS43711,VS43712,VS43713,VS43714, VS43715,VS43716,VS76026 SUBJECT TO AN EASEMENT AS IN TT22151 SUBJECT TO AN EASEMENT AS IN TT22152 SUBJECT TO AN EASEMENT AS IN TT55170 SUBJECT TO AN EASEMENT AS IN TT55350 SUBJECT TO AN EASEMENT OVER PTS 3 TO 7, 43R35695 IN FAVOUR OF PT LT 9, CONC 2 NDS(TOR.TWP) DES PTS 1 TO 9, 43R28976 S&E PTS 1 TO 9, 43R28976 S&E PTS 14 TO 18, 43R33931 AS IN PR2686511 SUBJECT TO AN EASEMENT IN GROSS OVER PARTS 2, 3 AND 4, 43R-6143 SAVE AND EXCEPT PART 1 ON VS43716 AS IN PR2915309 CITY OF MISSISSAUGA	MISSISSAUGA	Refer to table 3-1	Municipal (Surplus Lands)			Yes

Appendix 17: Updated Land Line List Table 6-1

Parcel ID	PIN	Landowner (Geowarehouse)	Mailing Address	Legal Description	Municipality	Agreement Type	Property Type	67.3 a) i.	67.3 a) ii.	67.3 a) iii.
WTFN4009	133040692 (ACTIVE)	[redacted]	[redacted]	PT LTS 6, 7 & 8 CON 2 NDS TOWNSHIP TORONTO AS IN TT57932 EXCEPT VS117239 & VS336350, TT55170, TT55350, TT56293, VS130415 EXCEPT RO503828, RO957341, RO968028, TT55350, VS170654 EXCEPT RO500184, RO429755, RO1086259 & 43R17401; PTS 15 - 25 INCLUSIVE PL 43R33868 AND PTS 1 - 4 INCLUSIVE PL 43R33867 SUBJECT TO AN EASEMENT AS IN TT69706 SUBJECT TO AN EASEMENT AS IN TT69037 SUBJECT TO AN EASEMENT AS IN VS72838 SUBJECT TO AN EASEMENT AS IN VS199171 SUBJECT TO AN EASEMENT AS IN RO515252 SUBJECT TO AN EASEMENT AS IN RO636344 SUBJECT TO AN EASEMENT AS IN RO668260 SUBJECT TO AN EASEMENT AS IN RO728224 SUBJECT TO AN EASEMENT AS IN RO1028935 SUBJECT TO AN EASEMENT AS IN RO1040696 SUBJECT TO AN EASEMENT AS IN RO1108838 SUBJECT TO AN EASEMENT IN GROSS OVER PTS 1 - 14 PL 43R33868 AS IN PR2169843 SUBJECT TO AN EASEMENT IN GROSS OVER PTS 5 - 22, 24, 25, 31, 33, PL 43R33867 AS IN PR2169844 SUBJECT TO AN EASEMENT IN GROSS OVER PTS 13-17, 23, 24, 26, 28, 51 - 54, 56 - 58, 63, 64, 95, 109 & 110 PL 43R33867 AS IN PR2169847 SUBJECT TO AN EASEMENT IN GROSS OVER PTS 82 - 109, PL 33867 AS IN PR2169848 SUBJECT TO AN EASEMENT IN GROSS OVER PTS 38-43, 47-54, 58, 60, 117 - 122, PL 43R33868 AS IN PR2169850 SUBJECT TO AN EASEMENT IN GROSS OVER PTS 67, 111, 113, 115, 120, 121 & 122 PL 43R33867 AS IN PR2169851 SUBJECT TO AN EASEMENT OVER PTS 30, 31, 34, 35, 36, 37, 44, 56, 62, 68, 113, 114, PL 43R33867 IN FAVOUR OF ENBRIDGE GAS DISTRIBUTION INC. AS IN PR2284183 CITY OF MISSISSAUGA	MISSISSAUGA	Refer to table 3-1	Hydro One/Infrastructure Ontario			
WTFN4010	133040690 (ACTIVE)	[redacted]	[redacted]	PT LT 8, CON 2 NDS (TOR TWP) DES AS PTS 15 - 25 INCLUSIVE, PL 43R33868 SUBJECT TO AN EASEMENT AS IN RO515252 SUBJECT TO AN EASEMENT AS IN RO668260 CITY OF MISSISSAUGA	MISSISSAUGA	Refer to table 3-1	Municipal (Surplus Lands)			Yes
WTFN4011	133040691 (ACTIVE)	[redacted]	[redacted]	PT LT 7, CON 2 NDS (TOR TWP) DES AS PTS 1 - 4 INCLUSIVE, PL 43R33867 SUBJECT TO AN EASEMENT AS IN RO515252 SUBJECT TO AN EASEMENT AS IN RO1028935 CITY OF MISSISSAUGA	MISSISSAUGA	Refer to table 3-1	Municipal (Surplus Lands)			Yes
WTFN4012	133040645 (ACTIVE)	[redacted]	[redacted]	PT LTS 7 & 8 CON 2 NDS TORONTO TWP DES AS PTS 1, 2, 3, 4, 5 & 6 ON 43R25055 S/T EASEMENTS VS84270, VS199171 & RO1100483 ; MISSISSAUGA	MISSISSAUGA	Refer to table 3-1	Municipal (Surplus Lands)			Yes
WTFN4013	133040069 (ACTIVE)	[redacted]	[redacted]	PT LT 7 CON 2 NDS TORONTO AS IN RO1113342 ; S/T VS199171 MISSISSAUGA	MISSISSAUGA	Temporary Agreement	Private			
WTFN4020	133040483 (ACTIVE)	[redacted]	[redacted]	PT LT 6 CON 2 NDS TORONTO AS IN VS84585 (SCHEDULE E, FIRSTLY) TO BE ESTABLISHED AS PT OF ENCINO STREET BY BYLAW #0019-2011 REG. AS PR1965121 CITY OF MISSISSAUGA	MISSISSAUGA	Refer to table 3-1	Municipal (Public Road)			Yes
WTFN4021	133040482 (ACTIVE)	[redacted]	[redacted]	PT LT 6 CON 2 NDS TORONTO AS IN VS84585 (SCHEDULE E, SECONDLY) ; BEING ENCINO ST ; MISSISSAUG	MISSISSAUGA	Refer to table 3-1	Municipal (Public Road)			Yes

Appendix 17: Updated Land Line List Table 6-1

Parcel ID	PIN	Landowner (Geowarehouse)	Mailing Address	Legal Description	Municipality	Agreement Type	Property Type	67.3 a) i.	67.3 a) ii.	67.3 a) iii.
WTFN4028	133030727 (ACTIVE)	[redacted]	[redacted]	FIRSTLY: PT RDAL BTN LTS 5 & 6 CON 2 NDS TORONTO; PT LT 5 CON 2 NDS TORONTO; PT LT 6 CON 2 NDS TORONTO ; PT LTS 16 TO 23, PL381 AS IN TT119215; PT LT 5 CON 2 NDS TORONTO AS IN VS65186; PT LT 5 CON 2 NDS TORONTO AS IN VS284439; PT LT 5 CON 2 NDS TORONTO PTS 9 TO 13, 43R10225; PT LT 5 CON 2 NDS TORONTO PTS 4, 5, 8, 9, 12, 15, 18 & 19, 43R18406; PT LT 6 CON 2 NDS TORONTO AS IN VS137365; PT LT 6 CON 2 NDS TORONTO PTS 1 TO 4, 43R17419; PT LT 6 CON 2 NDS TORONTO PTS 2 TO 4, 43R9392; PT LT 6 CON 2 NDS TORONTO PT 3, 43R19923; PT LT 16 PL 381 TORONTO PT 2, 43R19923; PT LT 17 PL 381 TORONTO PT 2, 43R13341; PT LT 18 PL 381 TORONTO PT 2, 43R16793; PT LT 19 PL 381 TORONTO PT 1, 43R19923; 10 FOOT WIDENING PL 381 TORONTO; PT HICKORY DR PL 381 TORONTO ; SECONDLY: PT LT 5 CON 2 NDS TORONTO AS IN TT122777, TT122287, TT128138, TT122161, TT123204, TT124826, TT123219, TT122134, TT122137; PT LT 5 CON 2 NDS TORONTO; PT LT 6 CON 2 NDS TORONTO AS IN VS117239; PT LT 5 CON 2 NDS TORONTO; PT LT 6 CON 2 NDS TORONTO PTS 1 & 2, 43R1338; PT LT 5 CON 2 NDS TORONTO PTS 2 & 3, 43R3459; PT LT 6 CON 2 NDS TORONTO AS IN VS85312; PT LT 6 CON 2 NDS TORONTO PT 2, 43R5309; PT LT 6 CON 2 NDS TORONTO PTS 2 & 3, 43R5591; PT LT 6 CON 2 NDS TORONTO PT 4, 43R5843; PT LT 6 CON 2 NDS TORONTO PTS 10 & 11, 43R4147; BEING DIXIE RD (FORMERLY THIRD LINE E) BTN EGLINTON AVE & RATHBURN RD E; S/T VS85312, VS409663, RO468061, RO497527 ; S/T TT32431 MISSISSAUGA	MISSISSAUGA	Refer to table 3-1	Municipal (Public Road)			Yes
WTFN4029	133030017 (ACTIVE)	[redacted]	[redacted]	PT LT 4 CON 2 NDS TORONTO; PT LT 5 CON 2 NDS TORONTO BEING PTS 1,2,3,4,5,6,8,10,11,12,13,15,16,17,18,20,21, 22,23,24,25,26,27,28,29,69,71,74,75, 43R19857 & PT 14 43R19831;T/W RO538007, RO463710 ; S/T RO1028935, RO515252,RO620220,RO668260 SUBJECT TO AN EASEMENT IN GROSS OVER PTS 94 & 95, 43R33870 AS IN PR2464037 CITY OF MISSISSAUGA	MISSISSAUGA	Refer to table 3-1	Municipal (Public Road)			Yes
WTFN4030	133030015 (ACTIVE)	[redacted]	[redacted]	PT LT 4 CON 2 NDS TORONTO PTS 1,2,3,4,5 43R11949 & AS IN TT55769 EXCEPT PTS 1,2,3,4,6,8,10,11 43R5665 EXCEPTS PTS 23,24,25,26,27,28,29 43R19857 & EXCEPT TT55769 LYING NLY PT22 43R19857; S/T TT55769; PT LT 5 CON 2 NDS TORONTO AS IN TT170407; PT LTS 4 & 5 CON 2 NDS AS IN TT56443 EXCEPT VS117239 & PT 43R1338; S/T TT56443 ; S/T RO1028935, RO515252, RO668260, TT41361, TT96037 SUBJECT TO AN EASEMENT IN GROSS OVER PTS 1 - 7, 9, 65, 66, 74, 76, 77, 79, 80, 82, 83 & 99 PL 43R33870 AS IN PR2169845 SUBJECT TO AN EASEMENT IN GROSS OVER PTS 58, 60-65, 73, 73, 81, 83-88 & 98, PL 43R33870 AS IN PR2169849 SUBJECT TO AN EASEMENT AS IN PR2272160 SUBJECT TO AN EASEMENT IN GROSS OVER PT LT 5, CON 2NDS, DES PTS 11, 12, 13, 14, 15, 16, 17, 18 & 19, PL 43R33870 AS IN PR2272514 CITY OF MISSISSAUGA	MISSISSAUGA	Refer to table 3-1	Hydro One/Infrastructure Ontario			

Appendix 17: Updated Land Line List Table 6-1

Parcel ID	PIN	Landowner (Geowarehouse)	Mailing Address	Legal Description	Municipality	Agreement Type	Property Type	67.3 a) i.	67.3 a) ii.	67.3 a) iii.
WTFN4032	133030010 (ACTIVE)	[redacted]	[redacted]	PCL 4-32, SEC 43-TOR.TWP-2(N-D-S) ; PT LTS 4 & 5 CON 2 NDSTT, PTS 1 - 8, 43R20445, EXCEPT PTS 1 TO 8, 43R20524; T/W AN EASEMENT IN FAVOUR OF THE OWNERS OF PT LTS 4 & 5, CON 2 NDSTT, PTS 1 TO 8, SAVE & EXCEPT THEREFROM PTS 1 TO 8, PL 43R20524, OVER PT OF THE COMMON ELEMENTS OF PEEL CONDO PL 492, PTS 2 TO 8, PL 43R20524, AS IN LT1524168. (S/T 248789VS, RO999144, RO1028279) S/T AN EASEMENT IN FAVOUR OF THE OWNERS OF PEEL CONDO PL 492 OVER PT LT 5 CON 2 NDSTT, PT 9, 43R20524, FOR THE PURPOSES OF INGRESS & EGRESS, AS IN LT1524168; MISSISSAUGA S/T EASEMENT OVER PART 1, PL 43R30352, AS IN PR964543.	MISSISSAUGA	Temporary Agreement	Private			
WTFN4034	132980599 (ACTIVE)	[redacted]	[redacted]	PT LT 3 CON 2 NDS TORONTO; PT LT 4 CON 2 NDS TORONTO PT 2, 43R5088, PTS 1 - 10, 43R5665, SAVE & EXCEPT PTS 31, 32, 33, 34 & 35, 43R19857 BEING EASTGATE PARKWAY (FORMERLY FIELDGATE DR); S/T RO515252 IF ANY ; S/T TT96037 MISSISSAUG	MISSISSAUGA	Refer to table 3-1	Municipal (Public Road)			Yes
WTFN4035	132980628 (ACTIVE)	[redacted]	[redacted]	PT LT 3 CON 2 NDS TORONTO; PT LT 4 CON 2 NDS TORONTO PTS 30 TO 35, 48 TO 49, 56 TO 59, 43R19857; AS IN TT55629 BTN PT 4, 43R19831, PTS 2, 3, 4, 5, 7, 9 & 12, 43R5665 & PTS 39, 40, 41, 42 & 43, 43R19857; EXCEPT PTS 36, 37 & 38 43R19857: S/T TT55629 ; S/T RO1028935, RO1084582E,RO515252,RO668260,TT96037 SUBJECT TO AN EASEMENT IN GROSS OVER PTS 40 - 49 PL 43R33870 AS IN PR2169846 CITY OF MISSISSAUGA	MISSISSAUGA	Refer to table 3-1	Hydro One/Infrastructure Ontario			
WTFN4036	133030016 (ACTIVE)	[redacted]	[redacted]	PT LT 3 CON 2 NDS TORONTO; PT LT 4 CON 2 NDS TORONTO AS IN TT55629 & TT55769 LYING BTN PTS 10 & 12, 43R5665 & PT 64, 43R19857 ; S/T RO1028935,RO1084581,RO515252, TT41361,TT41803 SUBJECT TO AN EASEMENT IN GROSS OVER PTS 50 - 55, PL 43R33870 AS IN PR2169846 CITY OF MISSISSAUGA	MISSISSAUGA	Refer to table 3-1	Hydro One/Infrastructure Ontario			
WTFN4038	132980648 (ACTIVE)	[redacted]	[redacted]	PT LT 3 CON 2 NDS DES PTS 2 TO 13 AND 15 PL 43R19831 AND PTS 36 TO 45 PL 43R19857 S/T RO1084580, S/T RO575350, TT96037 MISSISSAUGA	MISSISSAUGA	Refer to table 3-1	Municipal (Public Road)			Yes
WTFN4040	132980651 (ACTIVE)	[redacted]	[redacted]	PT LT 1 CON 2 NDS TT AS IN TT55631; PT LT 2 CON 2 NDS TT AS IN TT58025 & TT85162 NW OF AUDOBON BLVD EXCEPT PT 1, 43R4376; PT LT 3 CON 2 NDS TT AS IN TT55629 NE OF PTS 39, 40, 41, 42, 43, 44, 45, PL 43R19857; PT LTS 1, 2, CON 2 NDS TT AS IN TT171916; SAVE & EXCEPT PT LT 2, CON 2 NDS TT, DES AS PTS 1 - 8, PL 43R24991, PTS 1-12, PL 43R25509 , AND THE LANDS LYING S OF 43R25509; S/T TT55629, TT58025, TT55631, RO1028935, RO1053969, RO1084581, TT96037, RO5152 52, RO668260, RO715970, RO729678 SUBJECT TO AN EASEMENT AS IN PR2792097	MISSISSAUGA	Refer to table 3-1	Hydro One/Infrastructure Ontario			

Appendix 17: Updated Land Line List Table 6-1

Parcel ID	PIN	Landowner (Geowarehouse)	Mailing Address	Legal Description	Municipality	Agreement Type	Property Type	67.3 a) i.	67.3 a) ii.	67.3 a) iii.
WTFN4042	132980670 (ACTIVE)	[redacted]	[redacted]	BLOCK 6, PLAN 43M1503, MISSISSAUGA. T/W TT173599. S/T EASEMENT IN FAVOUR OF THE CORPORATION OF THE CITY OF MISSISSAUGA OVER PT BLK 6 PL "43M1503" LYING WITHIN THE LIMITS OF PT 13 PL 43R25335 AS IN RO575350. S/T " EASEMENT" IN FAVOUR OF THE CORPORATION OF THE CITY OF MISSISSAUGA OVER PT BLK 6 PL 43M1503 DES PT 6 PL 43R25335 AS IN RO584792. S/T EASEMENT IN FAVOUR OF THE CORPORATION OF THE CITY OF MISSISSAUGA OVER PT BLK 6 PL 43M1503 LYING WITHIN THE LIMITS OF PTS 12, 13 PL 43R25335 AS IN RO1041267. S/T EASEMENT IN FAVOUR OF SUN-CANADIAN PIPE LINE COMPANY LIMITED OVER PT BLK 6 PL 43M1503 LYING WITHIN THE LIMITS OF 6,7,8,9,10,11 PL 43R25335 AS IN PR86933. T/W ROW IN FAVOUR OF BLK 6 PL 43M1503 OVER PT LT 2 CON 2 NDS DES PTS 2,3 PL 43R25312 AS IN PR109389 (S/T TT120053, TT144298, VS248789, LT2057426). T/W "EASEMENT" OVER PT LT 3 CON 2 NDS DES PT 4 PL 43R25312 PTS 2,3 PL 43R23745, PTS 1,3,4 PL 43R23903 AS IN PR152030. S/T "EASEMENT" IN FAVOUR OF THE REGIONAL MUNICIPALITY OF PEE L OVER PT BLK 6 PL 43M1503 DES PTS 1,12,13 PL 43R25888 AS IN PR184025. S/T "EASEMENT" IN FAVOUR OF THE CORPORATION OF THE CITY OF MISSISSAUGA "&" THE REGIONAL MUNICIPALITY OF PEEL OVER PT BLK 6 PL 43M1503 DES PT 10 PL 43R25888 AS IN PR184026. "AMENDED 2002/02/13 BY C. COOPER"	MISSISSAUGA	Temporary Agreement	Private			
WTFN4043	132980650 (ACTIVE)	[redacted]	[redacted]	PT LT 2 CON 2 NDS TT, DES AS PTS 1, 2, 3, 4, 5, 6, 7, 8, 9, 10, 11, 12, PL 43R25509; S/T EASE IN FAVOUR OF INTERPROVINCIAL PIPE LINE LIMITEDOVER PT LT 2 CON 2 NDS TT, DES AS PT 11, PL 43R25509 AS IN RO515252; S/T EASE IN FAVOUR OF TRANS-NORTHERN PIPE LINE COMPANY OVER PT LT 2 CON 2 NDS TT, DES AS PT 4, PL 43R25509 AS IN TT96037; S/T EASE IN FAVOUR OF PT LT 2, CON 2 NDS TT, DES AS PT 12, PL 43R25509 AS IN RO729678; S/T EASE IN FAVOUR OF IMPERIAL OIL LIMITED AND TRANS-NORTHERN PIPELINES INC. OVER PT LT 2 CON 2 NDS. TT, DES AS PT 6, PL 43R25509 AS IN RO715970; S/T EASE IN FVOUR OF SUN-CANADIAN PIPE LINE COMPANY LIMITED OVER PT LT 2 CON 2 NDS TT, DES AS PTS 2, 8, PL 43R25509 AS IN RO668260; S/T EASE IN FAVOUR OF THE CONSUMER'S GAS COMPANY LTD. OVER PT LT 2 CON 2 NDS TT, DES AS PT 10, PL 43R25509 AS IN RO1053969; S/T EASE IN FAVOUR OF THE REGIONAL MUNICIPALITY OF PEEL OVER PT LT 2 CON 2 NDS TT, DES AS PTS 1, 2,3, 4, 5, 6, 7, 8, 9, 10, 11, 12, PL 43R25509 AS IN PR140365	MISSISSAUGA	Refer to table 3-1	Hydro One/Infrastructure Ontario			
WTFN4044	132980652 (ACTIVE)	[redacted]	[redacted]	PT LT 1 CON 2 NDS TT AS IN TT55631; PT LT 2 CON 2 NDS TT AS IN TT58025 & TT85162 NW OF AUDOBON BLVD EXCEPT PT 1, PL 43R4376; PT LT 3 CON 2 NDS TT AS IN TT55629 NE OF PTS 39, 40, 41, 42, 43, 44, 45, PL 43R19857; PT LTS 1, 2, CON 2 NDS TT AS IN TT171916; SAVE AND EXCEPT PT LT 2, CON 2 NDS, DES AS PTS 1-8, PL 43R24491, PTS 1-12, PL 43R25509 AND THE LANDS LYING N OF 43R25509; S/T TT55629, TT55631, TT58025, TT96037, TT171916, RO515252, RO668260, RO715970, RO729678, RO1028935	MISSISSAUGA	Refer to table 3-1	Hydro One/Infrastructure Ontario			

Appendix 17: Updated Land Line List Table 6-1

Parcel ID	PIN	Landowner (Geowarehouse)	Mailing Address	Legal Description	Municipality	Agreement Type	Property Type	67.3 a) i.	67.3 a) ii.	67.3 a) iii.
WTFN4045	074250015 (ACTIVE)	[redacted]	[redacted]	PT LT D, CON RIVER ETOBICOKE ; PT LT E, CON RIVER ETOBICOKE ; PT LT F, CON RIVER ETOBICOKE ; PT RDAL BTN LTS E & F, CON RIVER ETOBICOKE , AS CLOSED BY BYLAW EB515504, AS IN EB56081 AND EB353352 EXCEPT PTS 2, 3, 4, 5, 6, 7, 8, 9, 10, 64R10480, S/T EB56081, EB353352, & TB244216; S/T INTEREST,IF ANY, OF THE CORPORATION OF THE CITY OF ETOBICOKE ; S/T EB120774,EB162596,EB381690,EB509584,TB144235,TB506293,T B932785 ETOBICOKE (EB381690 TRANSFERRED BY E390775 PTS 1, 2 & 3 PLN RS1161) , CITY OF TORONTO	TORONTO	Refer to table 3-1	Hydro One/Infrastructure Ontario			
WTFN4046	074340535 (ACTIVE)	[redacted]	[redacted]	PT OF ELMCREST RD ALSO KNOWN AS MERCER RD ALSO KNOWN AS CENTENNIAL PARK BLVD LYING BTN THE S LIMIT OF EGLINTON AV W AND THE S LIMIT OF THE ONTARIO HYDRO LANDS IN EB353352 BEING ; PT LT C, CON RIVER ETOBICOKE , BEING A FORCED RD ; PT LT C & D, CON RIVER ETOBICOKE , PTS 2-10 & 12-20 64R10480 ; SECONDLY ; PT LT C & D, CON RIVER ETOBICOKE , PART 1, 21 , 64R10480 ; S/T EB509584,TB144235 ETOBICOKE , CITY OF TORONTO	TORONTO	Refer to table 3-1	Municipal (Public Road)			Yes
WTFN4047	074340532 (ACTIVE)	[redacted]	[redacted]	PT LT B & C, CON RIVER ETOBICOKE , AS IN EB57351, EB314056 EXCEPT THE EASEMENTS THEREIN & TB394440 ; PT LT A, CON RIVER ETOBICOKE , AS IN EB54459 EXCEPT THE EASEMENTS THEREIN LYING BTN ELMCREST RD ALSO KNOWN AS MERCER RD ALSO KNOWN AS CENTENNIAL PK BLVD AND PT 2 RS969 ; S/T EB116888,EB162596,EB167305,EB509584,TB144235,TB244216,T B9096,TB932785 ETOBICOKE , CITY OF TORONTO	TORONTO	Refer to table 3-1	Hydro One/Infrastructure Ontario			
WTFN4048	074340533 (ACTIVE)	[redacted]	[redacted]	PT LT A, CON RIVER ETOBICOKE , PART 2 , RS969 ; S/T EB116888,EB120774,EB167305,EB398528,TB244216 ETOBICOKE , CITY OF TORONTO	TORONTO	Refer to table 3-1	Municipal (Surplus Lands)			Yes
WTFN4049	074340534 (ACTIVE)	[redacted]	[redacted]	PT LT 15, CON 4 FRONTING THE HUMBER , AS IN EB54459 ; PT LT 16, CON 4 FRONTING THE HUMBER , AS IN EB54603 EXCEPT PT 2, EXPROP PL8315 LYING BTN RENFORTH DR BY BA2475 AND PT 2 RS969 ; S/T EB116888,EB162596,EB167305,EB509584,TB144235,TB244216,T B932785 ETOBICOKE , CITY OF TORONTO	TORONTO	Refer to table 3-1	Hydro One/Infrastructure Ontario			
WTFN4050	074410200 (ACTIVE)	[redacted]	[redacted]	PT OF RENFORTH DR LYING BTN THE E LIMIT OF EGLINTON AV AND W OF THE E LIMIT OF GENTIAN DR BEING ; PT RDAL BTN CONS 3&4 FRONTING THE HUMBER ; PT LTS 15 & 16, CON 4 FRONTING THE HUMBER ; 17 FT WID, PL 5135 ; AS IN TB688329 ; ETOBICOKE , CITY OF TORONTO	TORONTO	Refer to table 3-1	Municipal (Public Road)			Yes
WTFN4051	074410222 (ACTIVE)	[redacted]	[redacted]	PT RDAL BTN CONS 3 & 4 FRONTING THE HUMBER (NOT TRAVELED) PT BTN PT 2 PL11139 & PT 1 PL10612; PT LT 16 CON 4 FTH PTS 2 & 3 PL8315; EXCEPT PT 2 64R14401 & PT 1 PL10612 & PT N OF S ELY LIMIT PT 2 PL11139; PT LT 16 CON 3 FTH AS IN EB279833; EXCEPT PT NW OF SE LIMIT PT 2 PL11139; EXCEPT PTS 15,16,17,18,22-31 66R27631; ETOBICOKE; CITY OF TORONTO	TORONTO	Refer to table 3-1	MTO			
WTFN4052	074410211 (ACTIVE)	[redacted]	[redacted]	PT LT 16, CON 3 FRONTING THE HUMBER , AS IN EB54417 EXCEPT PT 3, EXPROP PL 8205 ; S/T EB225142,EB509584,TB144235,TB932785 ETOBICOKE , CITY OF TORONTO	TORONTO	Refer to table 3-1	Hydro One/Infrastructure Ontario			

Appendix 17: Updated Land Line List Table 6-1

Parcel ID	PIN	Landowner (Geowarehouse)	Mailing Address	Legal Description	Municipality	Agreement Type	Property Type	67.3 a) i.	67.3 a) ii.	67.3 a) iii.
WTFN4053	074240241 (ACTIVE)	[redacted]	[redacted]	PT RDAL BTN LOTS 16 & 17 CON 3 FTH ETOBICOKE; PT RDAL BTN CONS 3 & 4 FTH ETOBICOKE; PT LT 15-16 CON 4 FTH ETOBICOKE; EXCEPT PT 2 66R27535; PT LT 16 CON 3 FTH ETOBICOKE; PT E 1/2 LT 17 CON 3 FTH ETOBICOKE ; PT W 1/2 LT 17 CON 3 FTH ETOBICOKE; PT LT 331-339 PL 5135 ETOBICOKE; PT RESERVE PL 5135 ETOBICOKE; PT WID PL 5135 ETOBICOKE; PT LT 1-8 PL 5701 ETOBICOKE; PT RESERVE PL 5701 ETOBICOKE PT OF PT 2 PL 11139 EXCEPT B115780 (AKA EGLINTON AV W LYING W OF HWY 401); S/T EB167305, EB218978, EB347466; TORONTO (ETOBICOKE) ; CITY OF TORONTO SUBJECT TO AN EASEMENT IN GROSS OVER PT 2 66R27535 AS IN AT3698077	TORONTO	Refer to table 3-1	Municipal (Public Road)			Yes
WTFN4054	074240247 (ACTIVE)	[redacted]	[redacted]	PT RDAL BTN CON 4 TWP OF ETOBICOKE & TWP OF TORONTO GORE ETOBICOKE; PT LT 16-22 CON 4 FTH ETOBICOKE; PT RDAL BTN LOTS 21 & 22 CON 4 FTH ETOBICOKE; PT RDAL BTN CONS 3 & 4 FTH ETOBICOKE; LT 1-3 PL 3775 ETOBICOKE; PT LT 4-6 PL 3775 ETOBICOKE; PT RDAL BTN LOTS 16 & 17 CON 4 FTH ETOBICOKE; PT LT 16-19 CON 3 FTH ETOBICOKE; PT RDAL BTN LOTS 16 & 17 CON 3 FTH ETOBICOKE; PT RDAL BTN CON 2 & CON 3 FTH ETOBICOKE; PT LT 16-21 CON 2 FTH ETOBICOKE; PT LT 1 PL 5230 ETOBICOKE; LT 2-9 PL 5230 ETOBICOKE; PT LT 1-8 PL 5701 ETOBICOKE; LT 9-14 PL 5701 ETOBICOKE; BLK A, B PL 5701 ETOBICOKE; 1 FT RESERVE PL 5701 ETOBICOKE; PT RANGOON RD, INVERDON RD PL 5701 ETOBICOKE; PT BLK C PL 5135 ETOBICOKE; PT LT 287-289, 292-293 PL 5135 ETOBICOKE; LT 294 PL 5135 ETOBICOKE; PT LT 295-296 PL 5135 ETOBICOKE; PT COURTWRIGHT RD PL 5135 ETOBICOKE; PT 1 FT RESERVE M PL 5135 ETOBICOKE; PT RDAL BTN LOTS 16 & 17 CON 2 FTH ETOBICOKE; BLK A PL 7207 ETOBICOKE; LT 1-5 PL 3935 ETOBICOKE; PT WILLOWRIDGE RD PL 3935 ETOBICOKE; PT BLK A PL 7179 ETOBICOKE; PT LT 1-3 PL 7179 ETOBICOKE; PT 1 FT RESERVE PL 7179 ETOBICOKE PT OF PT 1 PL9873, PT OF PT 1 PL 9874, PT OF PT 2 PL 11459, PT 1 PL 8660, PT 8 64R10198, PT 1 TO 4 RS720, PT 2, 4, 6 RS691, PT 1 64R3844 EXCEPT RENFORTH DR & PT 1, 2 64R12618, PT OF PT 3 PL 8315 N OF PT 3 64R14402, AS IN PL 5403, PL 4959, PT 1 PL 7805, PT 1 & 2 PL 7806, AS IN EB169082 W OF PL 9874, PT 1-4 PL 8198 EXCEPT PL 9873, AS IN PL 7034, PT OF PT 4 & 5 PL 8691, PT OF PT 1 PL 8696, PT 2 64R7951, PT 2 PL 8663, AS IN TB883685, PL 8803, EXCEPT B115780; BEING HWY 401 & 427 BTN DIXON RD & EGLINTON AV; S/T EB167305, EB218978, EB347466, TB116887, EB311111; EXCEPT PT 10 66R27631; TORONTO (ETOBICOKE) ; CITY OF TORONTO	TORONTO	Refer to table 3-1	MTO			
WTFN4071	074240096 (ACTIVE)	[redacted]	[redacted]	PT LT 17-19 CON 3 FTH ETOBICOKE AS IN EB54596, EB54751, EB57907, EB146889, EB150229, EB257047 EXCEPT EB445267, CA540206 LYING BTN HWY 401 & HWY 27; S/T EB167305, EB230204, EB244816, EB255674, EB509584, TB144235; TORONTO (ETOBICOKE) ; CITY OF TORONTO	TORONTO	Refer to table 3-1	Hydro One/Infrastructure Ontario			
WTFN4072	074240120 (ACTIVE)	[redacted]	[redacted]	PT LT 19 CON 3 FTH ETOBICOKE PT 16 - 18 64R4011, PT 17 - 20, 24 -43, PT OF PT 44 64R2057 & PT 12 - 16 64R2604; S/T EB361811, EB456754; TORONTO (ETOBICOKE) ;S/T EB410246; CITY OF TORONTO	TORONTO	Existing Easement, Temporary Agreement	Private			
WTFN4074	074240216 (ACTIVE)	[redacted]	[redacted]	PT RDAL BTN CON 2 & CON 3 FTH ETOBICOKE; PT LT 19-20 CON 2 FTH ETOBICOKE; PT LT 19-20 CON 3 FTH ETOBICOKE AS IN CA540206 (PT 3); BEING HWY 27; S/T EB167305, EB347466, EB464962; TORONTO (ETOBICOKE) ; CITY OF TORONTO	TORONTO	Refer to table 3-1	Municipal (Public Road)			Yes

Appendix 17: Updated Land Line List Table 6-1

Parcel ID	PIN	Landowner (Geowarehouse)	Mailing Address	Legal Description	Municipality	Agreement Type	Property Type	67.3 a) i.	67.3 a) ii.	67.3 a) iii.
WTFN4084	074240163 (ACTIVE)	[redacted]	[redacted]	PART OF LOTS 19 & 20, CON. 2, FTH, DESIGNATED AS PARTS 1 TO 21 ON PLAN 66R20954. CITY OF TORONTO (FORMERLY CITY OF ETOBICOKE). T/W CA643283; S/T EB167305, EB303967, EB347466, EB509584, TB144235 & TB244216.	TORONTO	Refer to table 3-1	Hydro One			
WTFN4086	074240125 (ACTIVE)	[redacted]	[redacted]	KELFIELD ST PL 5118 ETOBICOKE; PT LT 21 CON 2 FTH ETOBICOKE AS IN EB236267, EB355564, EB150098 & EB424465 BEING KELFIELD ST; S/T EB167305, EB347466; TORONTO (ETOBICOKE) ; CITY OF TORONTO	TORONTO	Refer to table 3-1	Municipal (Public Road)			Yes
WTFN4087	074240161 (ACTIVE)	[redacted]	[redacted]	PT LT 20 CON 2 FTH ETOBICOKE PT 1, 3-14, 64R16238; S/T CA643281; S/T EB167305, EB347466, EB509584, TB144235, TB244216; TORONTO (ETOBICOKE) ; S/T AN EASEMENT IN GROSS OVER PRT 3 PL-64R-16788 & PRTS 3-14 PL-64R-16238; S/T AN EASEMENT IN GROSS OVER PARTS 3 TO 16, BOTH INCLUSIVE, ON PLAN 66R22636 AS IN AT1388858. CITY OF TORONTO, FORMERLY CITY OF ETOBICOKE.	TORONTO	Temporary Agreement	Private			
WTFN4089	074240160 (ACTIVE)	[redacted]	[redacted]	PT LT 21, 20 CON 2 FTH ETOBICOKE PT 2 & 3, 66R19888 & PT 15-28, 64R16238; S/T CA643283, CA803326; S/T EB167305, EB347466, EB509584, TB144235, TB244216; S/T CA803327; S/T AN EASEMENT IN GROSS OVER PARTS 1 & 2, PLAN 66R22636 AS IN AT1388858. CITY OF TORONTO.	TORONTO	Temporary Agreement	Private			
WTFN4090	074240226 (ACTIVE)	[redacted]	[redacted]	PT LT 20 CON 2 FTH ETOBICOKE PT 4 & 5, 66R1988, SAVE AND EXCEPT PART 1 ON PLAN 66R-26309, T/W CA803327 AND CA803326. CITY OF TORONTO	TORONTO	Temporary Agreement	Private			
WTFN4091	074240154 (ACTIVE)	[redacted]	[redacted]	PT LT 20-21 CON 2 FTH ETOBICOKE AS IN EB87553, EB151091, EB55622, EB54419 S OF STOFFEL DR BTN PT 2 & 28, 64R16238 EXCEPT 64R16238; T/W CA643283; S/T EB167305, EB347466, EB509584, TB144235, TB244216; TORONTO (ETOBICOKE) ; CITY OF TORONTO	TORONTO	Refer to table 3-1	Hydro One/Infrastructure Ontario			
WTFN4092	074240153 (ACTIVE)	[redacted]	[redacted]	PT LT 21, 20 CON 2 FTH ETOBICOKE AS IN CA337696; S/T EB292648; TORONTO (ETOBICOKE) ; CITY OF TORONTO	TORONTO	Temporary Agreement, Permanent Agreement	Private			
WTFN4093	074240148 (ACTIVE)	[redacted]	[redacted]	BAYHAN ST PL 5118 ETOBICOKE EXCEPT EB254404; PT LT 21 CON 2 FTH ETOBICOKE; PT LT 10 PL 5118 ETOBICOKE AS IN EB204357, EB254405, EB246419 BEING STOFFEL DR; S/T EB246419; S/T EB167305, EB347466; PT STOFFEL DRIVE DEDICATED BY BYLAW EB279985, PT DEDICATED AS PUBLIC HIGHWAY AS IN EB205962, TORONTO (ETOBICOKE) ; CITY OF TORONTO	TORONTO	Refer to table 3-1	Municipal (Public Road)			Yes
WTFN4094	074240151 (ACTIVE)	[redacted]	[redacted]	PT LT 21 CON 2 FTH ETOBICOKE AS IN TB927157; S/T EB223258; TORONTO (ETOBICOKE) ; CITY OF TORONTO	TORONTO	Temporary Agreement	Private			
WTFN4095	074240155 (ACTIVE)	[redacted]	[redacted]	PT LT 21 CON 2 FTH ETOBICOKE AS IN EB151091 & EB55622 N OF STOFFEL DR & S OF PT 4 - 10, 64R8560; S/T EB167305, EB347466; TORONTO (ETOBICOKE); CITY OF TORONTO	TORONTO	Refer to table 3-1	Hydro One/Infrastructure Ontario			
WTFN4098	074240158 (ACTIVE)	[redacted]	[redacted]	PT LT 21 CON 2 FTH ETOBICOKE AS IN EB55622 & EB151091 N OF PT 4 - 11, 64R8560 & S OF DIXON RD; S/T EB167305, EB347466; TORONTO (ETOBICOKE) ; CITY OF TORONTO	TORONTO	Refer to table 3-1	Hydro One/Infrastructure Ontario			
WTFN4099	074160029 (ACTIVE)	[redacted]	[redacted]	PT LT 22 CON 2 FRONTING THE HUMBER AS IN EXPRO PLAN 7966, EXPRO PLAN 7924, EB256142 E OF W LIMIT OF PT 5 PLAN 7910; PT ROAD ALLOWANCE BETWEEN LTS 21 & 22 CON 2 FRONTING THE HUMBER LYING E OF W LIMIT OF PT 5 PLAN 7910 AND W OF ROAD ALLOWANCE BETWEEN CONS 1 & 2 FRONTING THE HUMBER; PT LT 21 CON 2 FRONTING THE HUMBER, PT 1 EXPRO PLAN 8140, EXPRO PLAN 7806, EB256142 & EB280213 E OF W LIMIT OF PT 5 PLAN 7910; S/T EB450807 S/T EB162596, EB167305, EB196892, EB116888 ETOBICOKE , CITY OF TORONTO	TORONTO	Refer to table 3-1	MTO			

Appendix 17: Updated Land Line List Table 6-1

Parcel ID	PIN	Landowner (Geowarehouse)	Mailing Address	Legal Description	Municipality	Agreement Type	Property Type	67.3 a) i.	67.3 a) ii.	67.3 a) iii.
WTFN4100	074160032 (ACTIVE)	[redacted]	[redacted]	PT LT 22 CON 2 FRONTING THE HUMBER AS IN EB58034 LYING S OF PT 2 EXPROPLAN 7924 EXCEPT EB219374 ETOBICOKE; S/T EB445321 , CITY OF TORONTO	TORONTO	Refer to table 3-1	Hydro One/Infrastructure Ontario			
WTFN4104	074130284 (ACTIVE)	[redacted]	[redacted]	PT OF HWY 401 BEING PT OF DESIGNATION PLAN 9874 CONTAINED IN THE FOLLOWING: MARTINGROVE RD BEING THE ORIGINAL ROAD ALLOWANCE BETWEEN CONS 1 & 2 FRONTING THE HUMBER LYING S OF A LINE BETWEEN N LIMIT OF PT 1 EXPROP PLAN 7767 & N LIMIT PT 1 EXPROP PLAN 7924 & N OF S LIMIT OF PT 1 ASSUMPTION PLAN 7888; PT LT 22 CON 1 FRONTING THE HUMBER, PT 1 EXPROP PLAN 7924; PT LT 22 CON 1 FRONTING THE HUMBER, PT 1 EXPROP PLAN 7437 EXCEPT PT 1 64R6458; PT LT 21 CON 1 FRONTING THE HUMBER EXPROP PLAN 4164; PT LT 21 CON 1 FRONTING THE HUMBER EXPROP PLAN 4783 EXCEPT EB169233 & EB158164; PT 1 ASSUMPTION PLAN 7888 BEING PT 17 FT WIDENING PLAN 5766; PT 17 FT WIDENING PLAN 5085; PT ORIGINAL ROAD ALLOWANCE BETWEEN CONS 1 & 2 FRONTING THE HUMBER; PT LT 21 CON 2 FRONTING THE HUMBER AS IN EB182687; SERVICE RD PLAN 5085; PT ORIGINAL ROAD ALLOWANCE BETWEEN LTS 21 & 22 CON 1 FRONTING THE HUMBER PT 17 FT WIDENING BY BYLAW #9316 IN EB146354; PT LT 21 CON 1 FRONTING THE HUMBER BEING DIXON RD AS TRAVELLED BY UNREGISTERED BYLAW #31; PT LT 21 CON 1 FRONTING THE HUMBER BEING PT EXPROP PLAN 4685; PT LT 186 PLAN 5085, PTS 2, 5, 6, RS683; PT LT 187 PLAN 5085 PT 1 EXPROP PLAN 8520; PT LT 188 PLAN 5085 PT 2 EXPROP PLAN 8520; PT 1 FT RES PLAN 5085 PT 3 EXPROP PLAN 8520; LT F PLAN 5085 PT 1 EXPROP PLAN 7621; PT LT 21 CON 1 FRONTING THE HUMBER PT 2 EXPROP PLAN 7621; LT G PLAN 5085 PT 3 EXPROP PLAN 7621; PT LT 21 CON 1 FRONTING THE HUMBER PT 4 EXPROP PLAN 7621; LT H PLAN 5085; PT LT 21 CON 1 FRONTING THE HUMBER & PT ORIGINAL ROAD ALLOWANCE BETWEEN LTS 21 & 22 CON 1 FRONTING THE HUMBER LYING BETWEEN E LIMIT OF ROAD ALLOWANCE BETWEEN CONS 1 & 2 FRONTING THE HUMBER (BEING MARTINGROVE RD) & THE W LIMIT PT 1 MX103 & W LIMIT PT 1 ASSUMPTION PLAN 7888 BEING PT PLAN 4586 & DIXON RD AS TRAVELLED (ASSUMED BY UNREGISTERED BYLAW #31); PT LT 22 CON 2 FRONTING THE HUMBER, PTS 1, 2, 3, EXPROP PLAN 7767; PT LT 22 CON 1 FRONTING THE HUMBER BEING PT OF RONSON RD AS IN EB239007 LYING S OF PTS 1 & 2 RD CLOSING PLAN 10613; PT LT 22 CON 1 FRONTING THE HUMBER PT 1 EXPROP PLAN 7968; PT LT 22 & 23 CON 1 FRONTING THE HUMBER & PT ORIGINAL ROAD ALLOWANCE BETWEN LTS 21 & 22 CON 1 FRONTING THE HUMBER AS IN EXPROP PLAN 4347 (PT AMENDED BY PLAN 5226) EXCEPT EB192190, EB207354 & EB217666; WIDENING FOR HWY 401 PLAN 5210 S/T EB116888, EB162596, EB167305, EB173942 S/T EB196892, EB211738, EB211743, EB211920 ETOBICOKE , CITY OF TORONTO	TORONTO	Refer to table 3-1	MTO			
WTFN4105	074130007 (ACTIVE)	[redacted]	[redacted]	PT LT 22 CON 1 FRONTING THE HUMBER AS IN EB54554 LYING S OF PTS 7 & 8 64R6968 & W OF PT 3 64R6968 & N & E OF PT 1 EXPROP PLAN 7924 S/T EB116888, EB162596, EB167305, EB196892, EB295810 S/T EB450807, EB509584, TB144235, TB588399 ETOBICOKE , CITY OF TORONTO	TORONTO	Refer to table 3-1	Hydro One/Infrastructure Ontario			

Appendix 17: Updated Land Line List Table 6-1

Parcel ID	PIN	Landowner (Geowarehouse)	Mailing Address	Legal Description	Municipality	Agreement Type	Property Type	67.3 a) i.	67.3 a) ii.	67.3 a) iii.
WTFN4107	074130278 (ACTIVE)	[redacted]	[redacted]	RONSON RD PLAN 5210; 1 FT RES PLAN 5210 LYING AT SW LIMIT OF RONSON RD PLAN 5210; PT LT 22 CON 1 FRONTING THE HUMBER AS IN EB235561 LYING NE OF PT 1 PLAN 10613 & LYING NW OF PT 2 PLAN 10613 & EXCEPT PTS 5 & 6 64R6968; PT LT 22 CON 1 FRONTING THE HUMBER, PTS 1, 4, 7 & 8 64R6968 S/T EB116888, EB162596, EB167305, EB196892, EB295810 S/T EB450807, EB509584 ETOBICOKE , CITY OF TORONTO	TORONTO	Refer to table 3-1	Municipal (Public Road)			Yes
WTFN4108	074130009 (ACTIVE)	[redacted]	[redacted]	PT LT 22 CON 1 FRONTING THE HUMBER AS IN EB54554 LYING N OF PT 7 64R6968; PT LTS 22 & 23 CON 1 FRONTING THE HUMBER AS IN EB55082 LYING S OF ENTERPRISE RD S/T EB116888, EB162596, EB167305, EB196892, EB295810 S/T EB509584, TB144235, TB588399 ETOBICOKE , CITY OF TORONTO	TORONTO	Refer to table 3-1	Hydro One/Infrastructure Ontario			
WTFN4109	074240157 (ACTIVE)	[redacted]	[redacted]	PT LT 21 CON 2 FTH ETOBICOKE PT 4 - 11, 64R8560; S/T EB527764; S/T EB329727; S/T EB329727, IF ANY; S/T EB167305, EB347466; TORONTO (ETOBICOKE) ; CITY OF TORONTO	TORONTO	Temporary Agreement, Permanent Agreement	Private			
WTFN4113	133040694 (ACTIVE)	[redacted]	[redacted]	PT LTS 6 & 7 CON 2 NDS TT SUBJECT TO AN EASEMENT AS IN PR2169847 SUBJECT TO AN EASEMENT AS IN PR2169851 SUBJECT TO AN EASEMENT AS IN PR2268313 SUBJECT TO AN EASEMENT AS IN PR2284183 CITY OF MISSISSAUGA	MISSISSAUGA	Refer to table 3-1	MGCS			
WTFN4114	133040492 (ACTIVE)	[redacted]	[redacted]	PT LT 7 CON 2 NDS TORONTO PT 3, 43R21046 ; MISSISSAUG	MISSISSAUGA	Temporary Agreement	Private			
WTFN4526	133040087 (ACTIVE)	[redacted]	[redacted]	PT LT 8 CON 2 NDS TORONTO PT 1, 43R5908 ; S/T RO618840 CITY OF MISSISSAUGA	MISSISSAUGA	Refer to table 3-1	Municipal (Surplus Lands)			Yes
WTFN4541	133040697 (ACTIVE)	[redacted]	[redacted]	PT LTS 7 & 8, CON 2 NDS TT SUBJECT TO AN EASEMENT AS IN TT32705 SUBJECT TO AN EASEMENT AS IN TT33028 SUBJECT TO AN EASEMENT AS IN PR2268313 CITY OF MISSISSAUGA	MISSISSAUGA	Refer to table 3-1	MGCS			
WTFN4565	133030009 (ACTIVE)	[redacted]	[redacted]	PT LT 5 CON 2 NDS TORONTO PT 7, 43R18011; BEING SOUTH GATEWAY RD ; S/T RO988624 MISSISSAUG	MISSISSAUGA	Refer to table 3-1	Municipal (Public Road)			Yes
WTFN4631	074340524 (ACTIVE)	[redacted]	[redacted]	PT LT B&C, CON RIVETS , AS IN EB277703 EXCEPT EB314056, PT 1 64R7446, PT 21 64R10480 AND LANDS LYING S OF EB57351 ; ETOBICOKE , CITY OF TORONTO	TORONTO	Refer to table 3-1	Municipal (Surplus Lands)			Yes
WTFN4632	074340537 (ACTIVE)	[redacted]	[redacted]	PT OF THE RDAL LYING S OF THE CENTERLINE BTN THE FORMER TOWNSHIPS OF ETOBICOKE AND TORONTO ACCORDING TO MUNICIPAL SURVEY NO. 844 (BYLAW 9377) BEING PT OF EGLINTON AV W LYING E OF THE NLY PRODUCTION OF THE ELY LIMIT OF PT 1 64R10480 AND LYING W OF THE LIMIT BTN THE CITY OF MISSISSAUGA AND THE BOROUGH OF ETOBICOKE ALSO KNOWN AS THE WEST LIMIT OF INDIAN LINE ; PT LT B,C & D, CON RIVER ETOBICOKE , PART 1 , 64R7446 ; PT LT A, CON RIVER ETOBICOKE , PART 1 , 64R4246 , PT 6 EXPROP PL 8315 ; ETOBICOKE , CITY OF TORONTO	TORONTO	Refer to table 3-1	Municipal (Public Road)			Yes
WTFN4684	074340527 (ACTIVE)	[redacted]	[redacted]	PT LT 15, CON 4 FRONTING THE HUMBER , AS IN EB364670 EXCEPT PT 1 EXPROP PL8315 ; ETOBICOKE , CITY OF TORONTO	TORONTO	Temporary Agreement	School Board			
WTFN4690	074240093 (ACTIVE)	[redacted]	[redacted]	PT LT 17-18 CON 3 FTH ETOBICOKE AS IN TB572895; S/T TB153055; S/T CA792192, EB231646, EB350085, EB419734; TORONTO (ETOBICOKE) ; CITY OF TORONTO	TORONTO	Temporary Agreement	Private			
WTFN4702	074400107 (ACTIVE)	[redacted]	[redacted]	PT OF RENFORTH DR (FORMERLY FOURTH LINE) LYING S OF THE S LIMIT OF GENTIAN DR AND N OF THE S LIMIT OF ERINGATE DR BEING ; PT RDAL BTN CONS 3 & 4 FRONTING THE HUMBER ; PT LTS 14 & 15, CON 4 FRONTING THE HUMBER , AS IN TB688329 ; ETOBICOKE , CITY OF TORONTO	TORONTO	Refer to table 3-1	Municipal (Public Road)			Yes

Appendix 17: Updated Land Line List Table 6-1

Parcel ID	PIN	Landowner (Geowarehouse)	Mailing Address	Legal Description	Municipality	Agreement Type	Property Type	67.3 a) i.	67.3 a) ii.	67.3 a) iii.
WTFN4771	074240198 (ACTIVE)	[redacted]	[redacted]	PT LT 18-21 CON 3 FTH ETOBICOKE AS IN EB271006, EB271007, EB375046, PT 1 EB375135, PT 1, 64R20176, PT 7 & 8, 64R9767, PT 1 & 2, 64R7077, PTS 8, 11 & 12, 64R2057, PTS 4-8, RS1070 EXCEPT MERIDIAN RD, 64R8647 BEING SKYWAY AV; S/T EB295271; SAVE AND EXCEPT LAND S SECONDLY IN EB31 8166, TORONTO (ETOBICOKE); CITY OF TORONTO	TORONTO	Refer to table 3-1	Municipal (Public Road)			Yes
WTFN4772	133040481 (ACTIVE)	[redacted]	[redacted]	FIRSTLY; PT LT 7 CON 2 NDS TORONTO AS IN VS76026 (PT 1), VS76028 (PT 1), VS84584 (SCHEDULE D, 1STLY & 2NDLY), PT 4, 43R790, PT 10, 43R6582, VS153062, VS243595, PTS 6 , 7 & 8, 43R4518 & VS84269; PT LT 6 CON 2 NDS TORONTO AS IN VS84585 (SCHEDULE D); SECONDLY; PT LT 7 CON 2 NDS TORONTO PTS 19 & 20, 43R16355; BEING FEWSTER DR ; S/T VS76026E,VS92187 MISSISSAUGA	MISSISSAUGA	Refer to table 3-1	Municipal (Public Road)			Yes
WTFN4880	074240233 (ACTIVE)	[redacted]	[redacted]	PT RDAL BTN CON 4 TWP OF ETOBICOKE & TWP OF TORONTO GORE ETOBICOKE BTN RENFORTH DR & EGLINTON AV W SAVE AND EXCEPT PARTS 1 & 2, PLAN 66R24324; TORONTO (ETOBICOKE) CITY OF TORONTO	TORONTO; MISSISSAUGA	Refer to table 3-1	Municipal (Public Road)			Yes
WTFN4881	074240244 (ACTIVE)	[redacted]	[redacted]	PART OF ROAD ALLOWANCE BETWEEN TOWNSHIPS OF ETOBICOKE AND TORONTO GORE,DESIGNATED AS PARTS 1 AND 2 ON PLAN 66R-27631.; CLOSED BY CITY OF TORONTO BY-LAW 1011-2010, INSTRUMENT NO. AT2635650. CITY OF TORONTO	TORONTO; MISSISSAUGA	Refer to table 3-1	Railroad (Surplus Lands)			
WTFN4882	074240245 (ACTIVE)	[redacted]	[redacted]	PART OF ROAD ALLOWANCE BETWEEN TOWNSHIPS OF ETOBICOKE AND TORONTO GORE, DESIGNATED AS PART 1 ON PLAN 66R-24324, SAVE AND EXCEPT PARTS ON PLAN 1 & 2 PLAN 66R-27631.; CLOSED BY CITY OF TORONTO BY-LAW 1011-2010, INSTRUMENT NO. AT2635650. CITY OF TORONTO	TORONTO; MISSISSAUGA	Refer to table 3-1	Municipal (Public Road)			Yes
WTFN4883	132970029 (ACTIVE)	[redacted]	[redacted]	BLK 10, PL 43M584 ; S/T DP2708, ONTARIO REGULATION 479/73, LAND USE REGULATION MADE UNDER THE PARKWAY BELT PLANNING AND DEVELOPMENT ACT. 1973 SUBJECT TO AN EASEMENT OVER PTS 12 & 18, 43R36084 IN FAVOUR OF METROLINX AS IN PR2639817 SUBJECT TO AN EASEMENT AS IN LT549816 CITY OF MISSISSAUGA	MISSISSAUGA	Refer to table 3-1	MGCS			
WTFN4884	132970046 (ACTIVE)	[redacted]	[redacted]	PCL STREETS-1, SEC 43M584 ; MATHESON BLVD E, PL 43M584 ; MISSISSAUG	MISSISSAUGA	Refer to table 3-1	Municipal (Public Road)			Yes
WTFN4885	132970047 (ACTIVE)	[redacted]	[redacted]	PCL BLOCK 14-1, SEC 43M584 ; BLK 14, PL 43M584 ; S/T DP2708 ; MISSISSAUGA	MISSISSAUGA	Refer to table 3-1	Municipal (Public Road)			Yes
WTFN4886	132970290 (ACTIVE)	[redacted]	[redacted]	PCL STREETS-1, SEC 43M584 ; COMMERCE BLVD, PL 43M584 , (FORMERLY INTERNATIONAL BLVD), ONTARIO REGULATION 479/73, LAND USE REGULATION MADE UNDER THE PARKWAY BELT PLANNING AND DEVELOPMENT ACT. 1973 ; MISSISSAUGA	MISSISSAUGA	Refer to table 3-1	Municipal (Public Road)			Yes
WTFN4887	132970295 (ACTIVE)	[redacted]	[redacted]	PT RDAL BTN CON 6 EHS & CON 7 SD TORONTO AS CLOSED BY BYLAW RO552641 DES PT 13, 43R36084 SUBJECT TO AN EASEMENT IN FAVOUR OF ROGERS COMMUNICATIONS INC. AS IN PR2659244 CITY OF MISSISSAUGA	MISSISSAUGA	Refer to table 3-1	Railroad (Surplus Lands)			
WTFN4888	132970296 (ACTIVE)	[redacted]	[redacted]	PT RDAL BTN CON 6 EHS & CON 7 SD TORONTO AS CLOSED BY BYLAW RO552641, PT 3, 43R7447 ; MISSISSAUGA	MISSISSAUGA	Refer to table 3-1	Municipal (Public Road)			Yes
WTFN4889	132970316 (ACTIVE)	[redacted]	[redacted]	PCL RESERVES-1, SEC 43M584 ; BLK 12, PL 43M584 , BEING RESERVE ; S/T DP2708, ONTARIO REGULATION 479/73, LAND USE REGULATION MADE UNDER THE PARKWAY BELT PLANNING AND DEVELOPMENT ACT. 1973 ; MISSISSAUGA	MISSISSAUGA	Refer to table 3-1	Municipal (Public Road)			Yes

Appendix 17: Updated Land Line List Table 6-1

Parcel ID	PIN	Landowner (Geowarehouse)	Mailing Address	Legal Description	Municipality	Agreement Type	Property Type	67.3 a) i.	67.3 a) ii.	67.3 a) iii.
WTFN4890	132970358 (ACTIVE)	[redacted]	[redacted]	PCL BLOCK 9-1, SEC 43M584 ; BLK 11, PL 43M584 , ONTARIO REGULATION 479/73, LAND USE REGULATION MADE UNDER THE PARKWAY BELT PLANNING AND DEVELOPMENT ACT. 1973 ; MISSISSAUGA SUBJECT TO AN EASEMENT OVER BLK 11, PL 43M584 IN FAVOUR OF METROLINX AS IN PR2639817	MISSISSAUGA	Refer to table 3-1	MGCS			
WTFN4891	132970624 (ACTIVE)	[redacted]	[redacted]	PT BLKS 2 & 3, 43M584, DES AS PT 3, 43R28574; MISSISSAUGA. S/T DP2708,ONTARIO REGULATION 479/73, LAND USE REGULATION MAKE UNDER THE PARKWAY BELT PLANNING AND DEVELOPMENT ACT 1973. S/T ROW OVER PT BLKS 2 & 3, 43M584, DES AS PT 3, 43R28574 IN FAVOUR OF PT BLK 2 & 3, 43M584, DES AS PTS 2, 4 & 5, 43R28574, AS IN PR801437.	MISSISSAUGA	Refer to table 3-1	Municipal (Public Road)			Yes
WTFN4892	132970626 (ACTIVE)	[redacted]	[redacted]	PT BLKS 2, 3 PL 43M-584 DES PT 4 PL 43R-28574; MISSISSAUGA; S/T DP2708, ONTARIO REGULATIONS 479/73, LAND USE REGULATION MADE UNDER THEPARKWAY BELT PLANNING AND DEVELOPMENT ACT, 1973; T/W ROW OVER PT BLKS 2, 3 PL 43M-584 DES PT 3 PL 43R-28574 IN FAVOUR OF PT BLKS 2, 3 PL 43M-584 DES PT 4 PL 43R-28574, AS IN PR801437.	MISSISSAUGA	Temporary Agreement	Private			
WTFN4893	132970627 (ACTIVE)	[redacted]	[redacted]	PT BLK 3 PL 43M-584 DES PTS 5, 6 PL 43R-28574; MISSISSAUGA; S/T DP2708, ONTARIO REGULATIONS 479/73, LAND USE REGULATION MADE UNDER THEPARKWAY BELT PLANNING AND DEVELOPMENT ACT, 1973; S/T EASEMENT IN FAVOUR OF THE CORPORATION OF THE CITY OF MISSISSAUGA AND THE REGIONAL MUNICIPALITY OF PEEL OVER PT BLK 3 PL 43M-584 DES PT 6 PL 43R-28574, AS IN LT549816; T/W ROW OVER PT BLKS 2, 3 PL 43M-584 DES PT 3 PL 43R-28574 IN FAVOUR OF PT BLK 3 PL 43M-584 DES PT 5 PL 43R-28574, AS IN PR801437. SUBJECT TO AN EASEMENT IN GROSS OVER PTS 10 & 11, PL 43R36084 AS IN PR2655428	MISSISSAUGA	Temporary Agreement	Private			
WTFN4894	132970628 (ACTIVE)	[redacted]	[redacted]	PT BLKS 2, 3, 15 PL 43M-584 DES PTS 1, 2 PL 43R-28574; S/T DP2708, ONTARIO REGULATIONS 479/73, LAND USE REGULATION MADE UNDERTHE PARKWAY BELT PLANNING AND DEVELOPMENT ACT, 1973; S/T EASEMENT IN FAVOUR OF THE CORPORATION OF THE CITY OF MISSISSAUGA AND THE REGIONAL MUNICIPALITY OF PEEL OVER PT BLKS 3, 15 PL 43M-584 DES PT 1 PL 43R-28574, AS IN LT549816; T/W ROW OVER PT BLKS 2, 3 PL 43M-584 DES PT3 PL 43R-28574 IN FAVOUR OF PT BLKS 2, 3 PL 43M-584 DES PT 2 PL 43R-28574, AS IN PR801437. SUBJECT TO AN EASEMENT IN GROSS OVER PTS 4, 5, 6, PL 43R36084 AS IN PR2638705 CITY OF MISSISSAUGA	MISSISSAUGA	Temporary Agreement	Private			
WTFN5007	074130277 (ACTIVE)	[redacted]	[redacted]	ENTERPRISE RD PLAN 5210; LT 23 CON 1 FRONTING THE HUMBER AS IN EB192955 S/T EB116888, EB162596, EB162767, EB167305 S/T EB191477 ETOBICOKE , CITY OF TORONTO	TORONTO	Refer to table 3-1	Municipal (Public Road)			Yes
WTFN5008	074130010 (ACTIVE)	[redacted]	[redacted]	PT LT 23 CON 1 FRONTING THE HUMBER AS IN EB55082 LYING N OF ENTERPRISE RD; PT LT 24 CON 1 FRONTING THE HUMBER AS IN EB55250 LYING S OF PTS 12 & 13 64R1813 S/T EB116888, EB162596, EB167305, EB196892, EB509584 S/T TB144235, TB588399 ETOBICOKE. S/T EASEMENT IN EB231764. (AMENDED ON 99/10/04) , CITY OF TORONTO	TORONTO	Refer to table 3-1	Hydro One/Infrastructure Ontario			

Appendix 17: Updated Land Line List Table 6-1

Parcel ID	PIN	Landowner (Geowarehouse)	Mailing Address	Legal Description	Municipality	Agreement Type	Property Type	67.3 a) i.	67.3 a) ii.	67.3 a) iii.
WTFN5022	074140057 (ACTIVE)	[redacted]	[redacted]	PT LTS 1 TO 4, PT DAYBAR AV PLAN 3663, PT BLK A PLAN 5210, RD WIDENINGS PLANS 4790 & 5210, RD ALLOWANCE BETWEEN CON 1 & 2 FRONTING THE HUMBER, PT LTS 23 & 24 CON 1 FRONTING THE HUMBER, & PT LTS 23 & 24 CON 2 FRONTING THE HUMBER DESIGNATED AS PT 1 ASSUMPTION PLAN 9590; PT DAYBAR AV PLAN 3663, DESIGNATION PLAN 9011; PT LT 5 PLAN 3663, PT 1 RS1041 & DESIGNATION PLAN 9011; PT LTS 5 & 6 PLAN 3663, PTS 1 TO 6 EXPROP PLAN 8105; PT LT 5 PLAN 3663, PT 1 RS1122 & DESIGNATION PLAN 9011; PT LT 6 PLAN 3663, PT 1 EXPROP PLAN 9174; PT LT 7 PLAN 3663, PT 1 EXPROP PLAN 9173; PT LT 8 PLAN 3663 & PT BLK A PLAN 5210, PTS 1 TO 3 EXPROP PLAN 9310; PT MCCULLOCH AV (PT LT 24 CON 1 FRONTING THE HUMBER) & PT LT 1 PLAN 3663 (CLOSED BY PLAN 9453), PTS 5 & 6 ASSUMPTION PLAN 9747 & DESIGNATION PLAN 9011; PT LT 24 CON 1 FRONTING THE HUMBER, PT 1 EXPROP PLAN 8084 ;	TORONTO	Refer to table 3-1	MTO			
		[redacted]	[redacted]	PT LT 24 CON 1 FRONTING THE HUMBER, PTS 4 TO 13 64R1813, AS IN EB432191, & DESIGNATION PLAN 9011; PT LT 24 CON 1 FRONTING THE HUMBER,PT 2 RS1131, EXPROP PLAN 938123, PT 1 64R2076, AS IN EB407405 S/T EB228463, DESIGNATION PLAN 9011, PT 2 64R1624, PT 1 & 2 EXPROP PLAN 9174, PT 1 64R1624, AS IN EB396579, & DESIGNATION PLAN 9011; PT SHAFT RD (LT 24 CON 1 FRONTING THE HUMBER) CLOSED BY BYLAW EB232084, & DESIGNATION PLAN 9011, PTS 3 & 4 EXPROP PLAN 9747; PT LT 24 CON 1 FRONTING THE HUMBER, PT 1 EXPROP PLAN 9423, PT 1 EXPROP PLAN 9413; PT 1 EXPROP PLAN 8665, SAVE AND EXCEPT PARTS 1, 2, 3, & 4, PLAN 64R6374; PT 1 EXPROP PLAN 9268 , PT 1 EXPROP PLAN 9460, PT 1 RS1244, PT 1 EXPROP PLAN 9171, PT 1 EXPROP PLAN 8209 EXCEPT 64R6974, PT 4 EXPROP PLAN 8170 EXCEPT 64R6974, PT 1 TO 3 EXPROP PLAN 8170, PT 1 RS850, AS IN EB363839, DESIGNATION PLAN 9011, PT 1 EXPROP PLAN 8159 , PT 1 EXPROP PLAN 8179; PT MCCULLOCH AV (LT 24 CON 1 FRONTING THE HUMBER), DESIGNATION PLAN 9011; S/T EB228463 ETOBICOKE CITY OF TORONTO						
WTFN5025	074140046 (ACTIVE)	[redacted]	[redacted]	PT LT 24 CON 1 FRONTING THE HUMBER AS IN EB55250 EXCEPT EB201061, EB432191, BOUNDED BY THE S LIMIT OF BELFIELD RD & THE N LIMIT OF HWY 409, S/T EB116888, EB162596, EB167305, EB196892, EB231764, EB509584, TB144235, TB588399 ETOBICOKE , CITY OF TORONTO	TORONTO	Refer to table 3-1	Hydro One/Infrastructure Ontario			
WTFN5030	074140031 (ACTIVE)	[redacted]	[redacted]	PT BELFIELD RD (AKA FACTORY ST): PT LTS 24 & 25 CON 1 FRONTING THE HUMBER, PT 3 EXPROP PLAN 8017 AND AS IN EB185659, EB205068, EB358298 AND EB201061 EXCEPT PT 2 PLAN 9747. ETOBICOKE , CITY OF TORONTO	TORONTO	Refer to table 3-1	Municipal (Public Road)			Yes
WTFN5032	074140022 (ACTIVE)	[redacted]	[redacted]	PT LTS 24 & 25 CON 1 FRONTING THE HUMBER AS IN EB54704 (SECONDLY) EXCEPT PT 5, 64R4773 S/T EB116888, EB162956, EB167305, EB196892, EB509584 S/T TB144235, TB588399 ETOBICOKE , CITY OF TORONTO	TORONTO	Refer to table 3-1	Hydro One/Infrastructure Ontario			
WTFN5033	074140019 (ACTIVE)	[redacted]	[redacted]	PT LTS 24 & 25, CON 1, FRONTING THE HUMBER, AND PT LT 25 CON A FRONTING THE HUMBER, & PT ROAD ALLOWANCE BETWEEN CON A FRONTING THE HUMBER & CON 1 FRONTING THE HUMBER, PTS 2, 4 & 5 64R4773. S/T R.O.W. IN EB54704, EB491374, EB162596, EB167305 & EB196892. ETOBICOKE DESCRIPTION AMENDED 94/5/24 BY K. MASSAROTTO , CITY OF TORONTO	TORONTO	Refer to table 3-1	MTO			

Appendix 17: Updated Land Line List Table 6-1

Parcel ID	PIN	Landowner (Geowarehouse)	Mailing Address	Legal Description	Municipality	Agreement Type	Property Type	67.3 a) i.	67.3 a) ii.	67.3 a) iii.
WTFN5035	074140060 (ACTIVE)	[redacted]	[redacted]	PART OF LOT 25, CONCESSION 1, FRONTING THE HUMBER, DESIGNATED AS PART 1 ON REFERENCE PLAN NO. 66R-24483; AND PART OF LOTS 25 AND 26, CONCESSION 1, FRONTING THE HUMBER, DESIGNATED AS PART 1 ON REFERENCE PLAN NO. 66R-24482 SUBJECT TO AN EASEMENT AS IN AT3532199 TOGETHER WITH AN EASEMENT OVER PART LOT 25, CON. 1, FRONTING THE HUMBER, DESIGNATED AS PARTS 12, 13, 14, 15, 16, 17, 18 & 19, 66R26530 AS IN AT3650445 CITY OF TORONTO	TORONTO	Refer to table 3-1	Railroad			
WTFN5041	074140017 (ACTIVE)	[redacted]	[redacted]	PT LT 25 CON 1 FRONTING THE HUMBER AS IN EB54704 (THIRDLY) EXCEPT PT 2 EXPROP PLAN 7813 AND EXCEPT PT 1 EXPROP PLAN 8158 S/T ROW EB54704 S/T EB116888, EB132339, EB162596, EB167305, EB196892, S/T EB509584, TB144235, TB588399 ETOBICOKE , CITY OF TORONTO SUBJECT TO AN EASEMENT OVER PARTS 12, 13, 14, 15, 16, 17 18 & 19, 66R26530 IN FAVOUR OF PT LT 25, CON 1, FRONTING THE HUMBER DESIGNATED AS PARTS 3, 5, 7, 10 & 11, 66R26530, PT LT 25, CON 1, FRONTING THE HUMBER DESIGNATED AS PART 1, 66R24483 AND PT LTS 25 & 26, CON 1, FRONTING THE HUMBER DESIGNATED AS PART 1, 66R24482 AS IN AT3650445	TORONTO	Refer to table 3-1	Hydro One/Infrastructure Ontario			
WTFN5042	073730039 (ACTIVE)	[redacted]	[redacted]	KIPLING AV: RD ALLOWANCE BETWEEN CONS 1 & A FRONTING THE HUMBER LYING SOUTH OF THE WLY PRODUCTION OF THE N LIMIT OF PT 6 PLAN 8188 & N OF THE N LIMIT OF PT 1 ASSUMPTION PLAN 9747; PT LT 26 CON A FRONTING THE HUMBER AS IN EB163609 & PTS 6 & 7 PLAN 8188; PT LT 26 CON 1 FRONTING THE HUMBER BEING PTS 3 & 4 PLAN 8188; PT LT 26 CON 1 FRONTING THE HUMBER AS IN EB129591 & EB178819; PT LT 26 CON 1 FRONTING THE HUMBER AS IN EB178818 LYING E OF THE W LIMIT OF KIPLING AV AS WIDENED; PT LT 26 CON 1 FRONTING THE HUMBER AS IN EB126291 LYING S OF THE S LIMIT OF BETHRIDGE RD S/T EB176263; PT LT 2 PLAN 5195, PTS 1 & 2 PLAN 8188. ETOBICOKE , CITY OF TORONTO	TORONTO	Refer to table 3-1	Municipal (Public Road)			Yes
WTFN5045	073730033 (ACTIVE)	[redacted]	[redacted]	PT LTS 25 & 26 CON A FRONTING THE HUMBER AS IN EB54673 AND EB54704 LYING S OF THE S LIMIT OF PT 2 RS369 AND E OF THE E LIMIT OF EXPROP PLAN 7813 S/T EB116888, EB162596, EB167305, EB196892, EB509584 S/T TB144235, TB588399, ETOBICOKE, S/T AN EASEMENT OVER PTS 5-17 PL 66R-18221 IN FAVOUR OF PTS 1, 30 AND 31 PL 66R-17981 AS IN E233439. , CITY OF TORONTO	TORONTO	Refer to table 3-1	Hydro One/Infrastructure Ontario			
WTFN5046	073730064 (ACTIVE)	[redacted]	[redacted]	PT LOT 26, CON A FRONTING THE HUMBER, ETOBICOKE DESIGNATED AS PARTS 1 AND 2 PLAN 66R-19754 CITY OF TORONTO .. S/T AN EASEMENT IN FAVOUR OF PT LOT 26 CONCESSSIION A, FRONTING THE HUMBER BEING PARTS 3, 4, 5 AND 6 PLAN 66R-19754 OVER PART 2 PLAN 66R-19754, AS SET OUT IN AT36434; S/T AN EASEMENT OVER PARTS 18 AND 19, 66R-18221 AS IN E447478 SUBJECT TO AN EASEMENT IN GROSS OVER OVER PART 7 ON PLAN 66R26485 AS IN AT3210772	TORONTO	Temporary Agreement	Private			

Appendix 17: Updated Land Line List Table 6-1

Parcel ID	PIN	Landowner (Geowarehouse)	Mailing Address	Legal Description	Municipality	Agreement Type	Property Type	67.3 a) i.	67.3 a) ii.	67.3 a) iii.
WTFN5054	073350093 (ACTIVE)	[redacted]	[redacted]	REXDALE BLVD (FORMERLY OLD MALTON RD) AS ESTABLISHED BY QUARTER SESSION CT OCT. 14, 1833 OVER PT LTS 26 & 27 CON A F.T.H. AS WIDENED BY EB15425 & EB15427 BEING PTS 21, 22, 23 , 24 AND THAT PT OF PT 20 LYING E OF W LIMIT FROST ST 64R4438 & PT 4 64R3832; PT LT 19 PLAN 3891 PTS 6, 7, 8 64R4438; PT LT 27 CON A F.T.H. PTS 9, 10, 11 & 12 64R4438; PT LT 18 PLAN 3891 AS IN EB289405 & PT 1 & 2 64R3832; PT LTS 1, 2, 3 & 4 PLAN 3891 PT 3 64R3832; 10 FT WIDENING PLAN 3891; PT LT 1 PLAN 3891 AS IN EB301219; PT LT 27 CON A F.T.H. AS IN EB180016 LYING W OF W LIMIT ISLINGTON AV (AS WIDENED); PT LT 26 CON A F.T.H. PTS 5, 6 & 7 64R3832 & PTS 13, 14, 15, 16 & 17 & THAT PT OF PT 19 LYING E OF W LIMIT FROST ST 64R4438; S/T EB272068, EB343615 ETOBICOKE , CITY OF TORONTO	TORONTO	Refer to table 3-1	Municipal (Public Road)			Yes
WTFN5055	073350017 (ACTIVE)	[redacted]	[redacted]	PT LT 27 CON A FTH AS IN EB54754 EXCEPT PT 1 PLAN RS369; PT LT 28 CON A FTH AS IN EB54754 LYING S OF LEDUC DR (LEDUC DR AS IN EB149179) SUBJECT TO EB509584, EB299828, TB588399, EB226768, TB144235, TB617058 ETOBICOKE , CITY OF TORONTO	TORONTO	Refer to table 3-1	Hydro One/Infrastructure Ontario			
WTFN5057	073350063 (ACTIVE)	[redacted]	[redacted]	PT LTS 15, 16 & 17 PLAN 3891 AS IN EB522731 SUBJECT TO EB282419 ETOBICOKE , CITY OF TORONTO	TORONTO	Above Ground Facilities Agreement	Private			
WTFN5059	073350016 (ACTIVE)	[redacted]	[redacted]	PART LOT 12, PLAN 4645, AS IN TB712124 ETOBICOKE , CITY OF TORONTO	TORONTO	Above Ground Facilities Agreement	Private			
WTFN5092	073390061 (ACTIVE)	[redacted]	[redacted]	FIRSTLY LEDUC DR PLAN 4411 PLAN 4645 SECONDLY 1 FOOT RESERVE AT E END OF LEDUC DR PLAN 4411; 1 FOOT RESERVE AT W END OF LEDUC DR PLAN 4645; PT LT 28 CON A (FTH) AS IN EB149179 SUBJECT TO EB116888, PLAN4233, EB162596, EB167305, EB196892 ETOBICOKE , CITY OF TORONTO	TORONTO	Refer to table 3-1	Municipal (Public Road)			Yes
WTFN5093	073390041 (ACTIVE)	[redacted]	[redacted]	PT LTS 28 & 29 CON A (FTH) AS IN EB56881 & EB54594 EXCEPT ROW THEREIN & EXCEPT PTS 5 6 7 8 9 11 12 13 14 & 15 RS899 "DESCRIPTION IN EB54594 & EB56881 MAY NOT BE ACCEPTABLE IN FUTURE" SUBJECT TO EB116888, EB162596, EB167305, EB196892, EB266792, EB471175, EB509584, TB144235, TB617058, PLAN4233 ETOBICOKE , CITY OF TORONTO	TORONTO	Refer to table 3-1	Hydro One/Infrastructure Ontario			
WTFN5098	073390046 (ACTIVE)	[redacted]	[redacted]	LT 17 PLAN 4645 ETOBICOKE , CITY OF TORONTO	TORONTO	Temporary Agreement	Private			
WTFN5099	073390047 (ACTIVE)	[redacted]	[redacted]	PT LT 18 PLAN 4645 AS IN EB303805 EXCEPT PT 1 RS899 "DESCRIPTION IN EB303805 MAY NOT BE ACCEPTABLE IN FUTURE" ETOBICOKE , CITY OF TORONTO	TORONTO	Temporary Agreement	Private			

Appendix 17: Updated Land Line List Table 6-1

Parcel ID	PIN	Landowner (Geowarehouse)	Mailing Address	Legal Description	Municipality	Agreement Type	Property Type	67.3 a) i.	67.3 a) ii.	67.3 a) iii.
WTFN5143	073300355 (ACTIVE)	[redacted]	[redacted]	ISLINGTON AV: PT RD ALLOWANCE BETWEEN CON A AND B FRONTING THE HUMBER AND 17 FT WIDENING, PLAN 4646 LYING S OF THE WLY PRODUCTION OF THE S LIMIT OF IRWIN RD PLAN 2353 AND N OF THE PRODUCTION WLY OF THE S LIMIT OF GOLFDOWN DR PLAN 2353; 17 FT WIDENING PLAN 4605; 17 FT WIDENING PLAN 4411; 10 FT WIDENING PLAN 2353; PT LTS 1, 2, 3, 4, 5 AND 6 PLAN 4646 BEING PTS 8 TO 13 RS900; PT BLKS A AND B AND PT 1 FT WIDENINGS PLAN 5172 BEING PTS 1 TO 7 RS900; PT LTS 103 AND 104 PLAN 4411 BEING PT 10 RS899; PT LTS 28 AND 29 CON A FRONTING THE HUMBER AND PT WIDENING PLAN 4645 BEING PTS 5 TO 9 AND PTS 11 TO 15 RS899; PT LOT 66 PLAN 2353 BEING PTS 16 TO 22 RS899; PT LTS 1 AND 2 PLAN 2501 AS IN EB300043; PT LTS 3 AND 4 PLAN 2501 BEING PTS 29 AND 30 RS900; PT LT 4 PLAN 2501 AS IN EB456425 LYING W OF THE NLY PRODUCTION OF THE WLY LIMIT OF PT 1 66R8108 ETOBICOKE S/T EB120774, EB121132, EB131875, EB116888, EB196892, EB167305, EB162596, EB323291 , CITY OF TORONTO	TORONTO	Refer to table 3-1	Municipal (Public Road)			Yes
WTFN5144	073300086 (ACTIVE)	[redacted]	[redacted]	PT LT 66 PLAN 2353 AS IN EB53793, EB53847, EB53991 EXCEPT EB294075 AND PTS 18, 19, 20, 21, 22 RS899 "DESCRIPTION IN EB53793, EB53849, EB53991 MAY NOT BE ACCEPTABLE IN FUTURE" SUBJECT TO EB381800, EB509584, TB144235, TB617058 ETOBICOKE , CITY OF TORONTO	TORONTO	Refer to table 3-1	Hydro One/Infrastructure Ontario			
WTFN5150	073300087 (ACTIVE)	[redacted]	[redacted]	PARCEL 1-1, SECTION M1602 LOT 1, PLAN M1602 ETOBICOKE , CITY OF TORONTO	TORONTO	Temporary Agreement	Private			
WTFN5152	073300353 (ACTIVE)	[redacted]	[redacted]	ELMHURST DR, PLAN 2353 AND PT LT 4, 5, & 6, PLAN 2759 AS IN EB396046 ETOBICOKE , CITY OF TORONTO	TORONTO	Refer to table 3-1	Municipal (Public Road)			Yes
WTFN5155	073300004 (ACTIVE)	[redacted]	[redacted]	PT LTS 1, 2, 5, 6, 7, 8, 19, 20, 21, 22 PLAN 2501 AND PT LTS 18 & 19 PLAN 2759 IN EB53727, EB53728, EB300236, EB53794, EB53348, EB53349, EB53191, EB53192, EB53865 AND PTS 1, 2, 3 & 4 64R5709, EXCEPT EB327805, EB215195 & TB200361 "DESCRIPTION IN EB53727, EB53728, EB300236, EB53794, EB53348, EB53349, EB53191, EB53192, EB53865 MAY NOT BE ACCEPTABLE IN FUTURE" SUBJECT TO EB509584, TB144235, TB617058 ETOBICOKE , CITY OF TORONTO	TORONTO	Refer to table 3-1	Hydro One/Infrastructure Ontario			
WTFN5163	073300085 (ACTIVE)	[redacted]	[redacted]	TURPIN AV (FORMERLY FOURTH AV) PLAN 2759 N OF ELMHURST DR ETOBICOKE , CITY OF TORONTO	TORONTO	Refer to table 3-1	Municipal (Public Road)			Yes
WTFN5165	073270142 (ACTIVE)	[redacted]	[redacted]	PT IRWIN RD PLAN 2353 LYING WLY OF THE NLY LIMIT OF LTS 21 & 22 PLAN 2759; PT LT 4 PLAN 2501 AS IN EB456425 LYING E OF THE NLY EXT OF THE WLY LIMIT OF PT 1 PLAN 66R8108 ETOBICOKE , CITY OF TORONTO	TORONTO	Refer to table 3-1	Municipal (Public Road)			Yes
WTFN5166	073270148 (ACTIVE)	[redacted]	[redacted]	PCL 2064, SEC ETOBICOKE 1 FT RESERVE STRIP ALONG SLY LIMIT OF PLAN M433 ETOBICOKE , CITY OF TORONTO	TORONTO	Refer to table 3-1	Municipal (Public Road)			Yes
WTFN5167	073270149 (ACTIVE)	[redacted]	[redacted]	PCL STREETS-1 SEC M433 IRWIN RD PLAN M433 ETOBICOKE , CITY OF TORONTO	TORONTO	Refer to table 3-1	Municipal (Public Road)			Yes
WTFN5168	073270147 (ACTIVE)	[redacted]	[redacted]	PCL 1066, SEC ETOBICOKE PT LT 30 CON B FRONTING THE HUMBER (AKA IRWIN RD), LYING W OF IRWIN RD PLAN M469, S OF A LINE JOINING THE ELY CORNER OF LT 6 PLAN M433 AND THE NW CORNER OF IRWIN RD PLAN M469 E OF IRWIN RD PLAN M433& 1 FT RESERVE PLAN M433 AND THE N LIMIT BETWEEN LTS 29 & 30 CON B ETOBICOKE , CITY OF TORONTO	TORONTO	Refer to table 3-1	Municipal (Public Road)			Yes

Appendix 17: Updated Land Line List Table 6-1

Parcel ID	PIN	Landowner (Geowarehouse)	Mailing Address	Legal Description	Municipality	Agreement Type	Property Type	67.3 a) i.	67.3 a) ii.	67.3 a) iii.
WTFN5180	073270074 (ACTIVE)	[redacted]	[redacted]	PCL 4-1 SEC M469, LTS 4 & 5 SEC M469; PCL 2-2 SEC 469, PT LT 2 ON THE N/S OF IRWIN RD PLAN M469, HAVING AN AREA OF 0.457 ACRES MORE OR LESS AS SHOWN EDGED IN RED ON THE PRINT OF PLAN 203-2214 ATTACHED TO TRANSFER LT 358091, COMM AT THE MOST NLY ANGLE OF LT 2, THENCE S ELY ALONG THE N EASTERN LIMIT OF LT 2, 125 FT THENCE SWLY AND PARALLEL TO THE LIMIT BETWEEN LTS 2 & 4 PLAN M469, 159.25 FT MORE OR LESS TO THE S WESTERN LIMIT OF LT 2, THENCE NWLY ALONG THE SAID SOUTHERN LIMIT 125 FT MORE OR LESS TO THE MOST WLY ANGLE OF SAID LT, THENCE N ELY ALONG THE SAID LIMIT BETWEEN LTS 2 & 4, 159.23 FT MORE OR LESS TO THE PT OF COMMENCEMENT; PCL 1-1 SEC M469, LT 1 PLAN M469; PCL 30-5 SEC E20, PT LT 30 CON B FRONTING THE HUMBER , TAKING IRWIN RD AS A GOVERNING LINE IN A COURSE OF N 73 DEG 51" E, THEN COMM AT A PT IN THE N ELY INE ON A COURSE OF N 73 DEG 51" E, THEN COMM AT A PT IN THE N ELY LIMIT OF TORONTO SURBURBAN RAILWAY (WHERE A STAKE HAS BEEN PLANTED) SAID STAKE BEING AT THE INTERSECTION WITH THE NLY LIMIT OF A 66 FT RD ON SAID LT KNOWN AS IRWIN RD RUNNING FROM WESTON RD TO THE ELY LIMIT OF SAID RAILWAY (ALONG THE EXISTING SLY LIMIT OF SAID LT 30; THENCE N 73 DEG 51" E ALONG THE NLY LIMIT OF IRWIN RD 47 FT 6 IN TO A STAKE; THENCE N 30 DEG W 421 FT 5 IN TO AN ANGLE IN A FENCE; MEASUR THENCE S 83 DEG 26" W ALONG SAID FENCE 112 FT 10 IN; THENCE S 30 DEG E 404 FT 8 IN MORE OR LESS TO THE N E LIMIT OF THE TORONTO SUBURBAN RAILWAY; THENCE S ELY ALONG THE SAID RAILWAY 75 FT 6 IN MORE OR LESS TO THE PLACE OF BEGINNING T/W ROW FOR ALL PURPOSES IN COMMON WITH OTHERS ENTITLES THERETO OVER, ALONG AND UPON A STRIP OF LAND KNOWN AS IRWIN RD ADJOINING THE SLY LIMIT OF THIS LAND WHICH SAID STRIP IS DESCRIBED AS FOLLOWS COMM AT THE INTERSECTION OF THE LINE BETWEEN LTS 29 & 30 WITH THE WLY LIMIT OF WESTON RD; THENCE NLY ALONG THE LAST MENTIONED LIMIT 67.5 FT; THENCE WLY IN A STRAIGHT LINE ALONG THE NLY LIMIT OF A RD KNOWN AS IRWIN RD AND PARALLEL TO THE BOUNDARY LINE BETWEEN SAID LTS 29 & 3, 832.8 FT TO THE N ELY LIMIT OF THE LANDS OWNED BY THE TORONTO SURBURBAN RAILWAY; THENCE S ELY ALONG LAST MENTIONED LIMIT TO THE PT OF ITS INTERSECTION WITH THE BOUNDARY LINE BETWEEN SAID LTS 29 & 30; THENCE ELY ALONG SAID BOUNDARY LINE TO THE PLACE OF COMMENCEMENT S/T ROW FOR ALL PURPOSES, OVER, ALONG AND UPON A STRIP OF LAND 15 FT WIDE ADJOINING THE ELY LIMIT OF ROW OF THE TORONTO SUBURBAN RAILWAY AND EXTENDING FROM THE NLY BOUNDARY OF IRWIN RD AFORESAID TO THE WLY BOUNDARY OF THE ABOVE DESCRIBED LANDS;	TORONTO	Refer to table 3-1	Hydro One/Infrastructure Ontario			

Appendix 17: Updated Land Line List Table 6-1

Parcel ID	PIN	Landowner (Geowarehouse)	Mailing Address	Legal Description	Municipality	Agreement Type	Property Type	67.3 a) i.	67.3 a) ii.	67.3 a) iii.
		[redacted]	[redacted]	SUCH ROW BEING RESERVED FOR THE BENEFIT OF SUCH PERSONS AS THE IRWIN AS THE OWNER OF THE PT OF PARCEL 1172 LYING BETWEEN THE WLY BOUNDARY OF THESE LANDS AND THE TORONTO SUBURBAN ROW; PCL 3171 SEC ETOBICOKE, LT 7 PLAN M433 T/W ROW FOR ALL PURPOSES, OVER ALONG AND UPON A PORTION OF LT 30 CON B, BEING A STRIP OF LAND 15 FT WIDE ADJOINING THE ELY LIMIT OF THE ROW OF THE TORONTO SUBURBAN RAILWAY AND EXTENDING FROM THE NLY BOUNDARY OF IRWIN RD, AS SHOWN ON SAID PLAN TO THE ELY BOUNDARY OF SAID LT 7, THE SAID ROW HAVING BEEN RESERVED FOR THE BENEFIT OF SUCH PERSONS AS THE OWNERS OF THE SAID LT 7; PCL 30-9 SEC E20, PT LT 30 CON B FRONTING THE HUMBER HAVING AN AREA OF OF 0.54 ACRES, COMM AT THE MOST ELY ANGLE OF LT 6 PLAN M433, THENCE N WLY ALONG THE NORTHERN LIMIT OF LT 6, 333.94 FT, THENCE N 24 DEG 13" E 66 FT MORE OR LESS TO THE SLY LIMIT OF LT 7 PLAN M433, AND THE NLY LIMIT OF THE FORMER ROW OF THE TORONTO SUBURBAN RAILWAY, THENCE S ELY ALONG THE SAID SLY LIMIT OF THE ROW OF THE TORONTO SUBURBAN RAILWAY AND CONTINING S ELY ALONG THE SAID NLY LIMIT OF THE ROW OF THE TORONTO SUGURBAN RAILWAY IN ALL A DISTANCE OF 375.91 FT MORE OR LESS TO THE NLY LIMIT OF THE IRWIN RD, THENCE S WLY ALONG THE LAST MENTIONED LIMIT 89.52 FT MORE OR LESS TO THE PT OF COMMENCEMENT, S/T ROW FOR ALL PURPOSES, IN, ALONG AND UPON A STRIP OF LAND 10 FT IN WIDTH, LYING 5 FT MEASURED RADIALLY FROM CENTRE LINE AND CENTRE LINE PRODUCED, COMM AT A PT IN THE NORTHERN LIMIT OF IRWIN RD DISTANT 44.76 FT						
WTFN5181	073270073 (ACTIVE)	[redacted]	[redacted]	PCL 2-1 SEC M469 PART LT 2, PLAN M469, PT 1 66R7681 COMM AT THE SW ANGLE OF LT 2; THENCE ELY ALONG THE S WLY LIMIT OF LT, 100 FT MORE OR LESS TO THE SW ANGLE OF LT 3 ON SAID PLAN; THENCE NLY ALONG THE WLY LIMIT OF LT 3, 150 FT MORE OR LESS TO THE NW ANGLE OF LT 3; THENCE ELY ALONG THE NLY LIMIT OF LT 3, 60FT 9 IN MORE OR LESS TO THE NE ANGLE OF SAID LT; THENCE NLY ALONG THE ELY LIMIT OF LT 2, 64 FT 10 IN MORE OR LESS TO THE SLY LIMIT OF THE NLY 125 FT OF SAID LT 2; THENCE WLY ALONG THE SAID LIMIT 159 FT 3 IN MORE OR LESS TO THE WLY LIMIT OF SAID LT 2; THENCE SLY ALONG THE WLY LIMIT OF LT 2, 190 FT 3 1/2 IN MORE OR LESS TO THE SW ANGLE OF LT 2 AND THE PT OF COMMENCEMENT, PCL 2-3 SEC M469, PT 2 PLAN M469, PT 4 66R9963; PCL 3-1 SEC M469, LT 3 PLAN M469 ETOBICOKE , CITY OF TORONTO	TORONTO	Temporary Agreement	Conservation Authority			
WTFN5183	073270069 (ACTIVE)	[redacted]	[redacted]	PCL 1723 SEC ETOBICOKE MURIEL AVENUE & PT KING STREET (CLOSED BY C506483) PLAN M469 PTS 2,3,4,11,12,13,14,15,16,17 & 18 PLAN 66R15246 SUBJECT TO C574230, C734392 ETOBICOKE , CITY OF TORONTO	TORONTO	Refer to table 3-1	Municipal (Surplus Lands)			Yes
WTFN5184	073270068 (ACTIVE)	[redacted]	[redacted]	PCL ONE FT RES-1 SEC M469 PT ONE FT RESERVE STRIP ALONG THE E SIDE OF KING STREET, PLAN M469 PTS 6,7,8,9 & 10 PLAN 66R15246 SUBJECT TO A636397, C574230 ETOBICOKE , CITY OF TORONTO	TORONTO	Refer to table 3-1	Municipal (Surplus Lands)			Yes

Appendix 17: Updated Land Line List Table 6-1

Parcel ID	PIN	Landowner (Geowarehouse)	Mailing Address	Legal Description	Municipality	Agreement Type	Property Type	67.3 a) i.	67.3 a) ii.	67.3 a) iii.
WTFN5188	073270058 (ACTIVE)	[redacted]	[redacted]	PARCEL 30-8, SECTION E20 PT LT 30 CON B, FRONTING THE HUMBER COMM AT THE MOST SLY ANGLE OF LT 155 PLAN M433; THENCE ALONG THE PRODUCTION S ELY OF THE S WESTERN LIMIT OF SAID LT 155, 133.7 FT; THENCE N ELY IN A STRAIGHT LINE 254.08 FT TO A PT IN THE S EASTERN; LIMIT OF LT 155 DISTANT 215.82 FT MEASURED N ELY ALONG THE LAST; MENTIONED LIMIT FROM THE SAID MOST SLY ANGLE OF LT 155 AFOREMENTIONED; THENCE S WLY ALONG THE SAID S EASTERN LIMIT 215.82 FT TO THE PT OF; COMMENCEMENT ETOBICOKE , CITY OF TORONTO	TORONTO	Refer to table 3-1	Hydro One/Infrastructure Ontario			
WTFN5189	073270057 (ACTIVE)	[redacted]	[redacted]	PARCEL 155-1, SECTION M433 LOT 155, PLAN M433, EXCEPT PTS 5,6,7,8,9 & 10 PLAN 66R9963 & PTS 17,18,19 PLAN 66R5638 SUBJECT TO B279530, C112294, C580000 ETOBICOKE , CITY OF TORONTO	TORONTO	Refer to table 3-1	Hydro One/Infrastructure Ontario			
WTFN5192	073270055 (ACTIVE)	[redacted]	[redacted]	PCL 145-1 SEC M433 LT 145 PLAN M433 PT 1 PLAN 66R6800 AND PT PCL STRIP-2 SEC M433 PT 18" STRIP ADJOINING W LIMIT ALBION RD (FORMERLY WESTON RD) PLAN M433 PTS 10 - 16 & 21 PLAN 66R-5638 ETOBICOKE , CITY OF TORONTO	TORONTO	Temporary Agreement	Conservation Authority			
WTFN5193	073270152 (ACTIVE)	[redacted]	[redacted]	PT LT 30 CON B FRONTING THE HUMBER KNOWN AS ALBION RD (FORMERLY WESTON RD) CONFRIMED APRIL 21, 1821 BY QUARTER SESSIONS COURT BY UNREGISTERED BYLAW NO. 31, NOW CLOSED BY TB308098, PTS 11, 12, 13, 14, 15, 16, 17, 18, 64R1775 ETOBICOKE , CITY OF TORONTO	TORONTO	Refer to table 3-1	Municipal (Surplus Lands)			Yes
WTFN5194	073280026 (ACTIVE)	[redacted]	[redacted]	FIRSTLY: PARCEL STRIP-1, SECTION M433, PT 18 FT STRIP PLAN M433 LYING S OF PT 16, 66R5638; PCL 155-2 SEC M433, PT LT 155 PLAN M433 PTS 17 TO 19, 66R5638; PCL 30-39 SEC E20, PT LT 30, CON B FRONTING THE HUMBER PT 5, R4743; PCL 30-44 SEC E20, PT LT 30, CON B FRONTING THE HUMBER PT 4, R4743; PCL PLAN-1 SEC D145, UNIT 1 PLAN D145; PCL 30-4 SEC E20, PT LT 30, CON B, FRONTING THE HUMBER PT 2, R433; PCL 30-41 SEC E20, PT LT 30, CON B, FRONTING THE HUMBER PT 1, R433; PCL 5795 SEC ETOB RD WIDENING PLAN M590; SECONDLY: PCL 2-1, SEC M590, PT LT 2 PLAN M590 PT 3, R4743; PCL 30-7 SEC E20, PT LT 30, CON B, FRONTING THE HUMBER; PCL 30-6 SEC E20, PT LT 30, CON B, FRONTING THE HUMBER S/T B279530 ETOBICOKE , CITY OF TORONTO	TORONTO	Refer to table 3-1	Municipal (Public Road)			Yes
WTFN5195	073280025 (ACTIVE)	[redacted]	[redacted]	ALBION RD BOUND ON THE N BY THE ELY PRODUCTION OF THE N LIMIT OF PT 11, 64R1775 TO A POINT WHERE IT INTERSECTS WLY LIMIT PT 2, 64R1775 THENCE NLY ALONG THE N LIMIT OF PT 2, 64R1775 AND ON THE S BY THE ELY EXTENSION OF THE S LIMIT OF IRWIN RD PLAN M469 TO THE WLY EXTENSION OF THE S LIMIT OF ARCOT BLVD PLAN 6815; PT LTS 30 & 31, CON B, FRONT ING THE HUMBER ALBION RD CONFIRMED BY QUARTER SESSIONS COURT PTS 2 TO 6 & 22, 64R1775; PT BLK M, PLAN 6815 PTS 7 TO 9, 64R1775; PT 27 FT RD WIDENING, PLAN 6815; PT LTS 30 & 31, CON B, FRONTING THE HUMBER AS IN EB37471 S/T EB160750 ETOBICOKE , CITY OF TORONTO	TORONTO	Refer to table 3-1	Municipal (Public Road)			Yes
WTFN5196	073280001 (ACTIVE)	[redacted]	[redacted]	PT LT 30, CON B, FRONTING THE HUMBER AS IN EB56291 S OF S BANK OF HUMBER RIVER EXCEPT PTS 2 TO 6 & 22 ON 64R1775; S/T TB617058 AS AMENDED BY TB769671 S/T EB116888, EB162596, EB167305, EB196892, EB509584 S/T TB144235, TB769672 ETOBICOKE , CITY OF TORONTO	TORONTO	Refer to table 3-1	Hydro One/Infrastructure Ontario			

Appendix 17: Updated Land Line List Table 6-1

Parcel ID	PIN	Landowner (Geowarehouse)	Mailing Address	Legal Description	Municipality	Agreement Type	Property Type	67.3 a) i.	67.3 a) ii.	67.3 a) iii.
WTFN5202	073250344 (ACTIVE)	[redacted]	[redacted]	PT LTS 30 TO 32 CON B (A.K.A CON C) FRONTING THE HUMBER & A.K.A. PT RDALLOWANCE BETWEEN CON B & C FRONTING THE HUMBER (CLOSED BY EB60430) LYING N OF S LIMIT OF W BRANCH OF HUMBER RIVER, PT LT 31, CON C FRONTING THE HUMBER & PT RD ALLOWANCE BETWEEN LTS 31 & 32 FRONTING THE HUMBER (CLOSED BY EB324833 - 2NDLY) AS IN EB56291, EB56583, EB55789, EB54420 & EB54998(1STLY) S/T EB56291, EB422733, EB56583 & EB54420, EB116888, EB162596, EB165529, EB167305, EB174670, EB196892, EB211434, EB229834, EB244918, EB331929, EB334467, EB509584, TB144235, TB617058, TB769672 ETOBICOKE , CITY OF TORONTO	TORONTO	Refer to table 3-1	Hydro One/Infrastructure Ontario			
WTFN5203	103101063 (ACTIVE)	[redacted]	[redacted]	PT LT 16-18 CON 6 WYS TWP OF YORK AS IN NY36482 & NY33450 LYING S OF THE SOUTH WEST LIMIT OF BLK I, M715 SAVE & EXCEPT PARTS 1 TO 32 INCL. ON PLAN 66R23095 SUBJECT TO AN EASEMENT AS IN NY358713 SUBJECT TO AN EASEMENT AS IN TB144235 SUBJECT TO AN EASEMENT AS IN NY276246 CITY OF TORONTO	TORONTO	Refer to table 3-1	Hydro One/Infrastructure Ontario			
WTFN5205	103101062 (ACTIVE)	[redacted]	[redacted]	PART OF LOT 18 CON. 6 WYS TWP OF YORK DESIGNATED AS PARTS 1 TO 32 INCL. ON PLAN 66R23095 SUBJECT TO AN EASEMENT AS IN TB144235 SUBJECT TO AN EASEMENT AS IN NY321906 CITY OF TORONTO	TORONTO	Refer to table 3-1	Municipal (Surplus Lands)			Yes
WTFN5206	073250342 (ACTIVE)	[redacted]	[redacted]	PT LT 31, CON B FRONTING THE HUMBER PTS 6 & 7, 64R8922 T/W EB56291 S/T EB220216 ETOBICOKE , CITY OF TORONTO	TORONTO	Temporary Agreement	Conservation Authority			
WTFN5232	103100201 (ACTIVE)	[redacted]	[redacted]	PARCEL 16620, SECTION WEST YORK LOT 83, PLAN 66M803 SUBJECT TO B38969 TWP OF YORK/NORTH YORK , CITY OF TORONTO	TORONTO	Temporary Agreement	Private			
WTFN5233	103100200 (ACTIVE)	[redacted]	[redacted]	PCL H-1, SEC M715 BLK J 66M715 TWP OF YORK/NORTH YORK , CITY OF TORONTO	TORONTO	Refer to table 3-1	Municipal (Surplus Lands)			Yes
WTFN5234	103100199 (ACTIVE)	[redacted]	[redacted]	PARCEL 82-1, SECTION M803 LOT 82, PLAN 66M803 SUBJECT TO B38969 TWP OF YORK/NORTH YORK , CITY OF TORONTO	TORONTO	Temporary Agreement	Private			
WTFN5259	103100779 (ACTIVE)	[redacted]	[redacted]	PT LT 18 CON 6 WYS TWP OF YORK AS IN NY401194; S/T NY401194; S/T NY321906, TB144235; TORONTO (N YORK) , CITY OF TORONTO	TORONTO	Refer to table 3-1	Municipal (Surplus Lands)			Yes
WTFN5260	103101060 (ACTIVE)	[redacted]	[redacted]	PART OF LOTS 18 & 19 CON. 6 WYS TWP OF YORK DESIGNATED AS PARTS 41 TO 87 INCL. ON PLAN 66R23095 SUBJECT TO AN EASEMENT AS IN NY321906 SUBJECT TO AN EASEMENT AS IN NY369759 SUBJECT TO AN EASEMENT AS IN NY760550 SUBJECT TO AN EASEMENT AS IN NY777992 SUBJECT TO AN EASEMENT AS IN TB144235 CITY OF TORONTO	TORONTO	Refer to table 3-1	Municipal (Surplus Lands)			Yes
WTFN5262	103100001 (ACTIVE)	[redacted]	[redacted]	BLK F PL 5780 NORTH YORK EXCEPT NY477984; S/T NY329400, NY694713, NY686580; TORONTO (N YORK) , CITY OF TORONTO	TORONTO	Temporary Agreement	Private			
WTFN5264	103101061 (ACTIVE)	[redacted]	[redacted]	PT LT 18-19 CON 6 WYS TWP OF YORK AS IN NY32550, NY33450 LYING N OF THE NORTH WEST LIMIT OF BLK I, M715; PT LT 165-170 PL 5780 NORTH YORK AS IN NY359376 EXCEPT NY496936; SAVE & EXCEPT PARTS 41 TO 87 INCL. ON PLAN 66R23095 SUBJECT TO AN EASEMENT AS IN NY321906 SUBJECT TO AN EASEMENT AS IN NY496935 SUBJECT TO AN EASEMENT AS IN NY757137 SUBJECT TO AN EASEMENT AS IN NY760550 SUBJECT TO AN EASEMENT AS IN TB144235 SUBJECT TO AN EASEMENT AS IN TB322919 SUBJECT TO AN EASEMENT OVER PT LT 19 CON 6 WYS TWP OF YORK PARTS 1 TO 14, 66R27808 IN FAVOUR OF PT W1/2 LT 21 CON 3 WYS TWP OF YORK AS IN AT4554262 CITY OF TORONTO	TORONTO	Refer to table 3-1	Hydro One/Infrastructure Ontario			

Appendix 17: Updated Land Line List Table 6-1

Parcel ID	PIN	Landowner (Geowarehouse)	Mailing Address	Legal Description	Municipality	Agreement Type	Property Type	67.3 a) i.	67.3 a) ii.	67.3 a) iii.
WTFN5278	102950405 (ACTIVE)	[redacted]	[redacted]	RDAL BTN CON 5 WYS & CON 6 WYS TWP OF YORK; WID PL 3474 NORTH YORK; WID PL 5780 NORTH YORK; PT LT 19-20 CON 5 WYS TWP OF YORK; PT LT 19-20 CON 6 WYS TWP OF YORK AS IN NY586304, NY563493, NY563494, NY534478, NY496936, NY496938, NY494895, NY490386, PT 1 EXP	TORONTO	Refer to table 3-1	Municipal (Public Road)			Yes
WTFN5280	102950004 (ACTIVE)	[redacted]	[redacted]	PT LT 19 CON 5 WYS TWP OF YORK PT 2 64R4781, S/T NY310501; S/T NY534479, NY699749, TB228614; TORONTO (N YORK) , CITY OF TORONTO	TORONTO	Temporary Agreement	School Board			
WTFN5281	102950006 (ACTIVE)	[redacted]	[redacted]	PCL 30 - 34 SECT M458; PCL WIDENING-1 SECT M722 BLK A PLAN 66M722 EXCEPT PT 1 66R13803; PT MAIN ST. WIDENINGS PLAN 66M722 BEING PT 10 66R99 AS STOPPED UP AND CLOSED BY BY-LAW NO. 13908 OF THE CORPORATION OF THE TOWNSHIP OF NORTH YORK PASSED 27/04/1959 REGISTERED AS B32211; SUBJ TO EASE OVER PT 1 66R13909 IN C183895; TOGETHER WITH AN EASE OVER PTS 7 & 8 64R10139 AS IN C191922 TWP OF YORK/NORTH YORK , CITY OF TORONTO	TORONTO	Refer to table 3-1	Municipal (Surplus Lands)			Yes
WTFN5282	102950005 (ACTIVE)	[redacted]	[redacted]	PT LT 19-20 CON 5 WYS TWP OF YORK AS IN NY297780, NY297779; S/T TB228615; TORONTO (N YORK) , CITY OF TORONTO SUBJECT TO AN EASEMENT AS IN AT4299591	TORONTO	Temporary Agreement	School Board			
WTFN5283	102950003 (ACTIVE)	[redacted]	[redacted]	PT LT 19-20 CON 5 WYS TWP OF YORK AS IN NY34721 EXCEPT NY310501, AS IN NY34417 (FIRSTLY), EXCEPT NY496936; S/T NY226820 AMENDED BY NY541141A; S/T NY334284, NY496935, NY760550, TB144235, TB322919, TB802836; TORONTO (N YORK) , CITY OF TORONTO	TORONTO	Refer to table 3-1	Hydro One/Infrastructure Ontario			
WTFN5290	102930087 (ACTIVE)	[redacted]	[redacted]	PT W1/2 LT 16 CON 5 WYS TWP OF YORK AS IN CY45315, NY127059; PT LT 17-20 CON 5 WYS TWP OF YORK AS IN CY45218, CY1197, CY6065, CY61225, CY59198, EXCEPT CY61222; PT LT 3, 5-6 PL 3521 NORTH YORK AS IN NY123218, NY123216, NY123217; PT LT 2, 5-6 PL 3474 NORTH YORK AS IN NY119453; TORONTO (N YORK) , CITY OF TORONTO	TORONTO	Refer to table 3-1	Railroad			
WTFN5291	102960176 (ACTIVE)	[redacted]	[redacted]	RDAL BTN LOTS 20 & 21 CON 5 WYS NORTH YORK; PT LT 20-21 CON 5 WYS TWP OF YORK AS IN NY489688, PT 2, 64R4708, AS IN NY530105, NY379889, NY363819, PT 1, 64R4708; BEING FINCH AV BTN WESTON RD AND HWY 400; TORONTO (N YORK) , CITY OF TORONTO	TORONTO	Refer to table 3-1	Municipal (Public Road)			Yes
WTFN5292	102930001 (ACTIVE)	[redacted]	[redacted]	PT LT 20 CON 5 WYS TWP OF YORK AS IN NY34417 (SECONDLY) EXCEPT PT 2, 64R4708; S/T NY34417; S/T NY226820 AMENDED BY NY541141A; S/T NY760550, TB144235, TB802836; TORONTO (N YORK) , CITY OF TORONTO	TORONTO	Refer to table 3-1	Hydro One/Infrastructure Ontario			
WTFN5294	102930002 (ACTIVE)	[redacted]	[redacted]	PCL 20-11 SECT. Y-10 PART LOT 20, CONCESSION 5, WYS, PTS 1, 2, 3, 4, 5 & 6 66R10116 SUBJ. TO RIGHT & EASE OVER PT LOT 20 CON 5 WYS, PT 1, 66R12002 FOR THE PURPOSES & WITH COVENANTS AS SET OUT IN A897314; SUBJ. TO EASE OR RIGHT AS PT 1, 66R10924; AS IN A772310; SUBJ. TO EASE OVER PT 5, 66R10116 AS IN A240181; SUBJ. TO EASE OVER PTS 2 & 3 66R10116 AS IN A514200 TWP OF YORK/NORTH YORK , CITY OF TORONTO	TORONTO	Temporary Agreement	Private			
WTFN5295	102930090 (ACTIVE)	[redacted]	[redacted]	PCL 20-2 SECT. Y-10; PCL PLAN-1 SECT. M1829 PT ARROW RD; PT LOT 20 CON 5 WYS AS DEDICATED BY BY-LAW 20330 AS CONFIRMED BY 66BA2349; ARROW RD PLAN 66M1829 AS CONFIRMED BY 66BA2349 TWP OF YORK/NORTH YORK , CITY OF TORONTO	TORONTO	Refer to table 3-1	Municipal (Public Road)			Yes
WTFN5297	102960138 (ACTIVE)	[redacted]	[redacted]	PT LT 21 CON 5 WYS TWP OF YORK PT 2, 64R8045; S/T TB144235; TORONTO (N YORK) , CITY OF TORONTO	TORONTO	Refer to table 3-1	Hydro One/Infrastructure Ontario			

Appendix 17: Updated Land Line List Table 6-1

Parcel ID	PIN	Landowner (Geowarehouse)	Mailing Address	Legal Description	Municipality	Agreement Type	Property Type	67.3 a) i.	67.3 a) ii.	67.3 a) iii.
WTFN5298	102960118 (ACTIVE)	[redacted]	[redacted]	SIGNET DR PL 8089 NORTH YORK; 1 FT RESERVE PL 8089 NORTH YORK; SIGNET DR PL 5965 NORTH YORK; 1 FT RESERVE PL 5965 NORTH YORK N LIMIT SIGNET DR; SIGNET DR PL 7593 NORTH YORK; BLK G PL 7593 NORTH YORK; PT LT 21 CON 5 WYS TWP OF YORK AS IN NY346676; BEING SI	TORONTO	Refer to table 3-1	Municipal (Public Road)			Yes
WTFN5299	102960349 (ACTIVE)	[redacted]	[redacted]	PT LT 21, CON. 5, WYS TWP OF YORK, DESIGNATED AS PT 1, PL 66R20880, NORTH YORK, CITY OF TORONTO	TORONTO	Refer to table 3-1	Hydro One			
WTFN5300	102960350 (ACTIVE)	[redacted]	[redacted]	PT LT 21, CON. 5, TWP OF YORK, AS IN NY31747, BEING E OF 64BA814 & W OF HIGHWAY 400, EXCEPT PT 1, PL 64R9329, PTS 1 & 3, PL 64R8180 & PT 1, PL 66R20880; S/T TB144235; NORTH YORK, CITY OF TORONTO	TORONTO	Refer to table 3-1	Hydro One/Infrastructure Ontario			
WTFN5303	102960211 (ACTIVE)	[redacted]	[redacted]	RDAL BTN LOTS 20 & 21 CON 5 WYS NORTH YORK; PT LT 20-21 CON 5 WYS TWP OF YORK PL6402, PL6361, PL8144, PL6119, PT 3 PL8115, PARTS 1, 2 PL8197, AS IN NY389616; PT E1/2 LT 22 CON 5 WYS TWP OF YORK PL6119; PT W1/2 LT 22 CON 5 WYS TWP OF YORK; PT LT 23-25 CON 5 WYS TWP OF YORK PL6119, PT 1 PL8474; BLK D PL 5965 NORTH YORK; PT BLK M, O, P PL 6320 NORTH YORK PT 1 PL8177, PARTS 1, 2 PL8115, PL6401, PL6400; PT WID PL 6320 NORTH YORK PL6432; BLK O PL 8089 NORTH YORK ; BEING HIGHWAY 400 BTN STEELES AV W AND THE SLY LIMIT OF RS848; TORONTO (N YORK) , CITY OF TORONTO	TORONTO	Refer to table 3-1	MTO			
WTFN5305	102960148 (ACTIVE)	[redacted]	[redacted]	PT LT 21 CON 5 WYS TWP OF YORK AS IN NY31701; BEING E OF HIGHWAY 400, W OF 64BA1778, N OF PT 2, 66M13301 AND S OF BLK K PL6320; S/T NY760550, TB144235; TORONTO (N YORK) , CITY OF TORONTO	TORONTO	Refer to table 3-1	Hydro One/Infrastructure Ontario			
WTFN5309	102830649 (ACTIVE)	[redacted]	[redacted]	NORFINCH DR PL 6320 NORTH YORK EXCEPT NY591352; BLK L PL 6320 NORTH YORK BEING 1 FT RESERVE ABUTTING N LIMIT OF NORFINCH DR; PT BLK O PL 6320 NORTH YORK AS IN NY642556 (SCHEDULE A); PT LT 21 CON 5 WYS TWP OF YORK AS IN NY642556 (SCHEDULE B) & NY382015 BEI	TORONTO	Refer to table 3-1	Municipal (Public Road)			Yes
WTFN5311	102830645 (ACTIVE)	[redacted]	[redacted]	PT LT 21 CON 5 WYS TWP OF YORK AS IN NY31701 EXCEPT PTS 1-22, 64R11231, PTS 1-3, 64R9508, NY378159, NY385297, NY416530; S/T NY226820 AMENDED BY NY541141A; S/T NY760550, TB144235, TB802836; EXCEPT NY122246, TORONTO (N YORK) , CITY OF TORONTO	TORONTO	Refer to table 3-1	Hydro One/Infrastructure Ontario			
WTFN5313	102830637 (ACTIVE)	[redacted]	[redacted]	PT PCL PLAN-2 SEC M1994, BLK 4 & PT BLK 3 PLAN 66M1994 PTS 11-14 66R15013; S/T EASEMENT OVER PARTS 12 AND 13, PLAN 66R15013 AS SET OUT IN NY592560; TWP OF YORK/NORTH YORK, CITY OF TORONTO	TORONTO	Refer to table 3-1	Railroad (Surplus Lands)			
WTFN5314	102830636 (ACTIVE)	[redacted]	[redacted]	PCL BLK 2-2 SEC M1994, PT BLKS 2 & 5 PLAN 66M1994 PTS 9 & 10 PLAN 66R15013 TWP OF YORK/NORTH YORK , CITY OF TORONTO	TORONTO	Refer to table 3-1	Railroad (Surplus Lands)			
WTFN5316	102830658 (ACTIVE)	[redacted]	[redacted]	PT LT 21 CON 5 WYS TWP OF YORK PT 10-18, 22, 64R11231; YORK GATE BLVD PL 6530 NORTH YORK LYING N OF 64R11231 BEING YORK GATE BLVD; S/T NY760550, TB144235; TORONTO (N YORK) , CITY OF TORONTO	TORONTO	Refer to table 3-1	Municipal (Public Road)			Yes
WTFN5319	102830643 (ACTIVE)	[redacted]	[redacted]	PT LT 21 CON 5 WYS TWP OF YORK PT 1-9, 64R11231 BEING YORK GATE BLVD CLOSED BY TB480735; S/T NY226820 AMENDED BY NY541141A; S/T TB490212, TB704408; TORONTO (N YORK) , CITY OF TORONTO	TORONTO	Refer to table 3-1	Municipal (Surplus Lands)			Yes
WTFN5320	102830644 (ACTIVE)	[redacted]	[redacted]	PT LT 21 CON 5 WYS TWP OF YORK PTS 1, 2 & 3, 64R9508; S/T NY226820 AMENDED BY NY541141A; S/T NY760550, TB144235, TB802836; TORONTO (N YORK) , CITY OF TORONTO	TORONTO	Refer to table 3-1	Hydro One/Infrastructure Ontario			
WTFN5321	102830642 (ACTIVE)	[redacted]	[redacted]	PT LT 21 CON 5 WYS TWP OF YORK AS IN NY378159 EXCEPT NY385297; S/T NY378159E; TORONTO (N YORK) , CITY OF TORONTO	TORONTO	Refer to table 3-1	LDC			

Appendix 17: Updated Land Line List Table 6-1

Parcel ID	PIN	Landowner (Geowarehouse)	Mailing Address	Legal Description	Municipality	Agreement Type	Property Type	67.3 a) i.	67.3 a) ii.	67.3 a) iii.
WTFN5324	102590224 (ACTIVE)	[redacted]	[redacted]	RDAL BTN CONS 4 & 5 WYS TWP OF YORK; WID PL 6530 NORTH YORK; PT LT 21 CON 4 WYS TWP OF YORK AS IN NY410206, NY410207, NY416530 (FIRSTLY); PT LT 21 CON 5 WYS TWP OF YORK AS IN NY393906, NY416530 (SECONDLY), S/T NY416530, S/T NY416530 IF ANY; BEING JANE ST	TORONTO	Refer to table 3-1	Municipal (Public Road)			Yes
WTFN5326	116100000 (CONDO PIN)	[redacted]	[redacted]		TORONTO	Temporary Agreement	Private			
WTFN5327	102590079 (ACTIVE)	[redacted]	[redacted]	PT LT 21 CON 4 WYS TWP OF YORK AS IN NY32163 W OF DRIFTWOOD AV, S/T NY434029; S/T NY760550, TB144235, TB802836; TORONTO (N YORK) , CITY OF TORONTO	TORONTO	Refer to table 3-1	Hydro One/Infrastructure Ontario			
WTFN5330	102590214 (ACTIVE)	[redacted]	[redacted]	PT LT 21 CON 4 WYS TWP OF YORK AS IN NY431184; BEING DRIFTWOOD AV BTN BLK H PLM1004 & LT 3 PLM1004; TORONTO (N YORK) , CITY OF TORONTO	TORONTO	Refer to table 3-1	Municipal (Public Road)			Yes
WTFN5363	102590078 (ACTIVE)	[redacted]	[redacted]	PT LT 21 CON 4 WYS TWP OF YORK AS IN NY32163 E OF DRIFTWOOD AV, S/T NY434029; S/T NY760550, TB144235, TB802836; TORONTO (N YORK) , CITY OF TORONTO	TORONTO	Refer to table 3-1	Hydro One/Infrastructure Ontario			
WTFN5366	102450062 (ACTIVE)	[redacted]	[redacted]	PT LT 21 CON 4 WYS TWP OF YORK AS IN NY431184 (SECONDLY) BEING TOBERMORY DR BTN N LIMIT BLK M PL M1004 & S LIMIT BLK E PL M1004; S/T NY22682 AMENDED BY NY541141A,S/T NY431184; TORONTO (N YORK) , CITY OF TORONTO	TORONTO	Refer to table 3-1	Municipal (Public Road)			Yes
WTFN5369	102450057 (ACTIVE)	[redacted]	[redacted]	PT LT 21 CON 4 WYS TWP OF YORK AS IN NY34886, NY32754, NY32163, NY31923 BTN TOBERMORY DR & SENTINEL RD; S/T NY226820 AMENDED BY NY541141A,S/T NY434029; S/T NY430646, NY760550, TB144235, TB802836; TORONTO (N YORK) , CITY OF TORONTO	TORONTO	Refer to table 3-1	Hydro One/Infrastructure Ontario			
WTFN5533	074240152 (ACTIVE)	[redacted]	[redacted]	PT LT 21 CON 2 FTH ETOBICOKE AS IN TB192679; S/T EB223258; TORONTO (ETOBICOKE) ; CITY OF TORONTO	TORONTO	Temporary Agreement	Private			
WTFN5667	073390060 (ACTIVE)	[redacted]	[redacted]	PT OF TORBOLTON DR PLAN 4645 LYING N OF THE N LIMIT OF LEDUC DR PLAN 4645 ETOBICOKE , CITY OF TORONTO	TORONTO	Refer to table 3-1	Municipal (Public Road)			Yes
WTFN5732	073250367 (ACTIVE)	[redacted]	[redacted]	PT ALBION RD PT LTS 30 & 31, CON B FRONTING THE HUMBER BEING WESTON RD AKA BANKFIELD DR CONFIRMED APRIL 21, 1821 BY QUARTER SESSIONS COURT LYING SW OF LINE PRODUCED S FROM S CORNER PT 1, 66R6895 TO N CORNER PT 1, EXPROP PLAN 9204 AND N OF E PRODUCTION OF N LIMIT PT 11, 64R1775 TO A POINT WHERE IT INTERSECTS W LIMIT PT 2, 64R1775; PT LT 31, CON B FRONTING THE HUMBER, PT 1, EXPROP PLAN 9204 , 2NDLY: PT ALBION RD(FORMERLY WESTON RD AKA BANKFIELD DR CONFIRMED APRIL 21, 1821 BY QUARTER SESSIONS COURT) PT LT 31 CON B FRONTING THE HUMBER, PT 10, 64R1775 STOPPED UP AND CLOSED BY TB308098 ETOBICOKE , CITY OF TORONTO	TORONTO	Refer to table 3-1	Municipal (Public Road)			Yes
WTFN5774	103100728 (ACTIVE)	[redacted]	[redacted]	PCL 12976, SEC WEST YORK VEROBEACH BLVD PLAN 66M715 TWP OF YORK/NORTH YORK , CITY OF TORONTO	TORONTO	Refer to table 3-1	Municipal (Public Road)			Yes
WTFN5802	102960129 (ACTIVE)	[redacted]	[redacted]	PARCEL 8-1, SECTION M2240 LOT 8, PLAN 66M2240, SUBJ TO EASE FORMERLY AS PT 4, 66R15095 AS IN TB347599; SUBJ TO EASE FORMERLY PT 3, PL 66R15095 AS IN TB360271. DESCRIPTION AMENDED 2000/07/04 BY A. KHODABOC US;NORTH YORK. PLAN NO. AMENDED 95/3/6 BY K. MASSAROTTO , CITY OF TORONTO	TORONTO	Temporary Agreement	Private			
WTFN5813	102960140 (ACTIVE)	[redacted]	[redacted]	PT LT 21 CON 5 WYS TWP OF YORK PT 1, 64R9329; S/T TB450728; TORONTO (N YORK) , CITY OF TORONTO	TORONTO	Temporary Agreement	Private			
WTFN6003	102450064 (ACTIVE)	[redacted]	[redacted]	BLOCK B, PLAN 66M1299. CITY OF NORTH YORK S/T AN EASEMENT IN GROSS AS IN AT-845855. CITY OF TORONTO.	TORONTO	Temporary Agreement	Private			

Appendix 17: Updated Land Line List Table 6-1

Parcel ID	PIN	Landowner (Geowarehouse)	Mailing Address	Legal Description	Municipality	Agreement Type	Property Type	67.3 a) i.	67.3 a) ii.	67.3 a) iii.
WTFN6005	102460014 (ACTIVE)	[redacted]	[redacted]	PT LT 21 CON 4 WYS TWP OF YORK AS IN NY583653 (SCHEDULE A); BEING SENTINEL RD N OF PL M1299; TORONTO (N YORK) , CITY OF TORONTO	TORONTO	Refer to table 3-1	Municipal (Public Road)			Yes
WTFN6008	102460004 (ACTIVE)	[redacted]	[redacted]	PT LT 21 CON 4 WYS TWP OF YORK AS IN NY378160, NY31923 W OF COLUMBIA GATE; S/T NY226820 AMENDED BY NY541141A; S/T NY760550, TB144235; TWP OF YORK/NORTH YORK , CITY OF TORONTO	TORONTO	Refer to table 3-1	Hydro One/Infrastructure Ontario			
WTFN6009	102460016 (ACTIVE)	[redacted]	[redacted]	PT LT 21-22 CON 4 WYS TWP OF YORK AS IN NY585494; BEING COLUMBIA GATE; TORONTO (N YORK) , CITY OF TORONTO	TORONTO	Refer to table 3-1	Municipal (Public Road)			Yes
WTFN6010	102460037 (ACTIVE)	[redacted]	[redacted]	PART LOT 21 CONCESSION 4 WYS AS IN NY31923 LYING E OF COLUMBIA GATE, EXCEPT NY546626 SAVE AND EXCEPT PART 70 PLAN 66R24686; S/T NY226820 AMENDED BY NY541141A; SUBJECT TO AN EASEMENT AS IN NY760550 SUBJECT TO AN EASEMENT AS IN TB144235 CITY OF TORONTO	TORONTO	Refer to table 3-1	Hydro One/Infrastructure Ontario			
WTFN6012	101790451 (ACTIVE)	[redacted]	[redacted]	PART W 1/2 LOT 21 CONCESSION 3 WYS. S/T NY226820 AMENDED BY NY541141A. SUBJECT TO AN EASEMENT AS IN TB977306 SUBJECT TO AN EASEMENT AS IN NY574337 SUBJECT TO AN EASEMENT AS IN NY601301 SUBJECT TO AN EASEMENT AS IN NY760550 SUBJECT TO AN EASEMENT AS IN NY774095 SUBJECT TO AN EASEMENT AS IN TB144235 SUBJECT TO AN EASEMENT AS IN TB37881 SUBJECT TO AN EASEMENT AS IN TB992884 SUBJECT TO AN EASEMENT AS IN TB992885 SUBJECT TO AN EASEMENT AS IN AT1682780 CITY OF TORONTO	TORONTO	Refer to table 3-1	Hydro One/Infrastructure Ontario			
WTFN6015	101790245 (ACTIVE)	[redacted]	[redacted]	PT RDAL BTN CON 3 WYS & CON 4 WYS TWP OF YORK; PT RDAL BTN LOTS 20 & 21 CON 3 WYS TWP OF YORK; PT LT 20 CON 3 WYS TWP OF YORK; PT W1/2 LT 21-22 CON 3 WYS TWP OF YORK; PT LT 23-25 CON 3 WYS TWP OF YORK; PT LT 21-25 CON 4 WYS TWP OF YORK AS IN EXPROP PL 7693 (NY479134) NY409647, NY276240, NY276247, NY276248, NY308743, PARTS 1 & 2 64R5307, PART 1 64R5308, PARTS 1 & 2 RS 317, EXPROP PL 7692 (NY479133) PT RS195, PT 4 64R4616; BEING KEELE ST BTN STEELES AV & FINCH AV; TORONTO (N YORK) , CITY OF TORONTO	TORONTO	Refer to table 3-1	Municipal (Public Road)			Yes
WTFN6016	101790445 (ACTIVE)	[redacted]	[redacted]	PART OF THE WEST HALF OF LOT 21 CONCESSION 3, WEST OF YONGE STREET, DESIGNATED AS PART 1 ON PLAN OF EXPROPRIATION AT2289529 CITY OF TORONTO	TORONTO	Refer to table 3-1	Municipal (Public Road)			Yes
WTFN6017	101790447 (ACTIVE)	[redacted]	[redacted]	PART LOT 21 CONCESSION 3 WYS DESIGNATED AS PARTS 1, 2, 3, 7, 11, 19, 25, 31, 37, 43, 49, 55, 61, 62, 63, 64, 65, 67 & 68 PLAN 66R-24686. S/T NY226820 AMENDED BY NY541141A SUBJECT TO AN EASEMENT AS IN NY760550 SUBJECT TO AN EASEMENT AS IN TB144235 SUBJECT TO AN EASEMENT AS IN TB37881 SUBJECT TO AN EASEMENT AS IN AT1682780 CITY OF TORONTO	TORONTO	Refer to table 3-1	Municipal (Public Road)			Yes
WTFN6018	101790452 (ACTIVE)	[redacted]	[redacted]	PART W 1/2 LOT 21 CONCESSION 3 WYS. S/T NY226820 AMENDED BY NY541141A. SUBJECT TO AN EASEMENT AS IN TB977306 SUBJECT TO AN EASEMENT AS IN NY574337 SUBJECT TO AN EASEMENT AS IN NY601301 SUBJECT TO AN EASEMENT AS IN NY760550 SUBJECT TO AN EASEMENT AS IN NY774095 SUBJECT TO AN EASEMENT AS IN TB144235 SUBJECT TO AN EASEMENT AS IN TB37881 SUBJECT TO AN EASEMENT AS IN TB992884 SUBJECT TO AN EASEMENT AS IN TB992885 SUBJECT TO AN EASEMENT AS IN AT1682780 CITY OF TORONTO	TORONTO	Refer to table 3-1	Hydro One/Infrastructure Ontario			

Appendix 17: Updated Land Line List Table 6-1

Parcel ID	PIN	Landowner (Geowarehouse)	Mailing Address	Legal Description	Municipality	Agreement Type	Property Type	67.3 a) i.	67.3 a) ii.	67.3 a) iii.
WTFN6019	101790450 (ACTIVE)	[redacted]	[redacted]	PT W1/2 LT 21 CON 3 WYS TWP OF YORK TOGETHER WITH AN EASEMENT OVER PT LT 19 CON 6 WYS TWP OF YORK PARTS 1 TO 14, 66R27808 AS IN AT4554262 CITY OF TORONTO	TORONTO	Refer to table 3-1	Pipeline			

APPENDIX 18 WOODLANDS AND SIGNIFICANT WOODLANDS MAPS

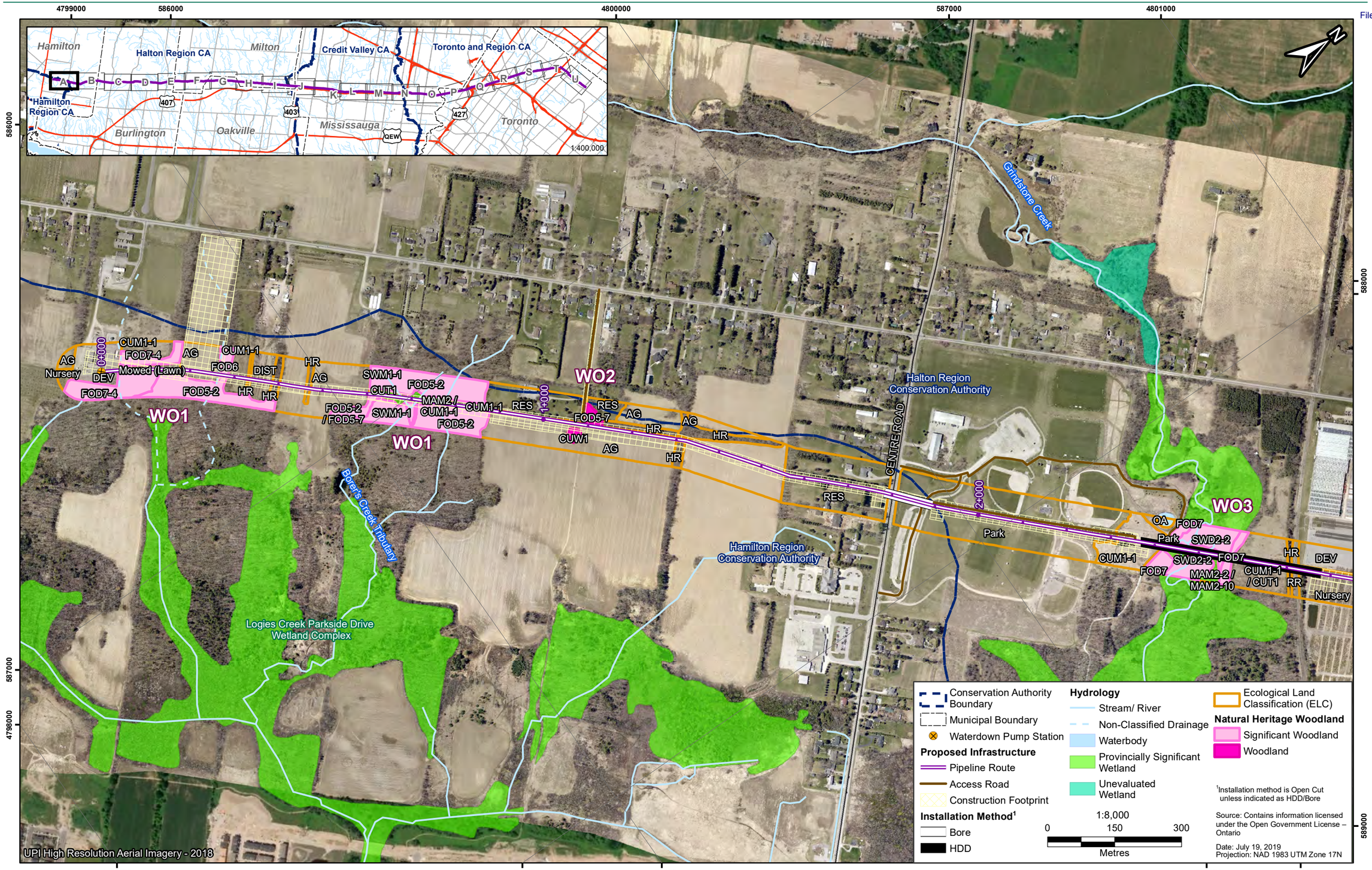

Figure A- 1: Waterdown to Finch Project – Natural Heritage Woodlands - Map A

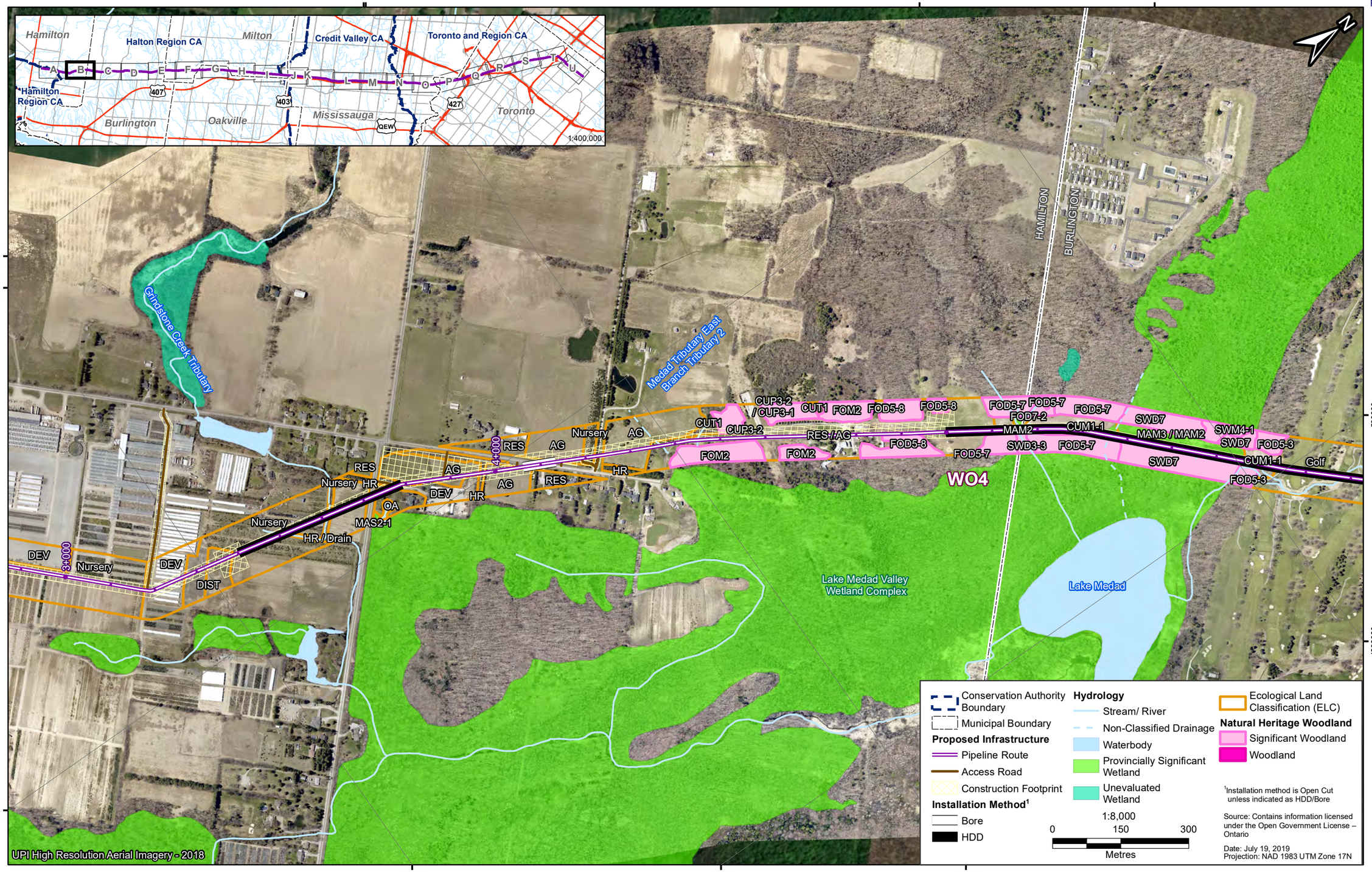

Figure A- 2: Waterdown to Finch Project – Natural Heritage Woodlands - Map B

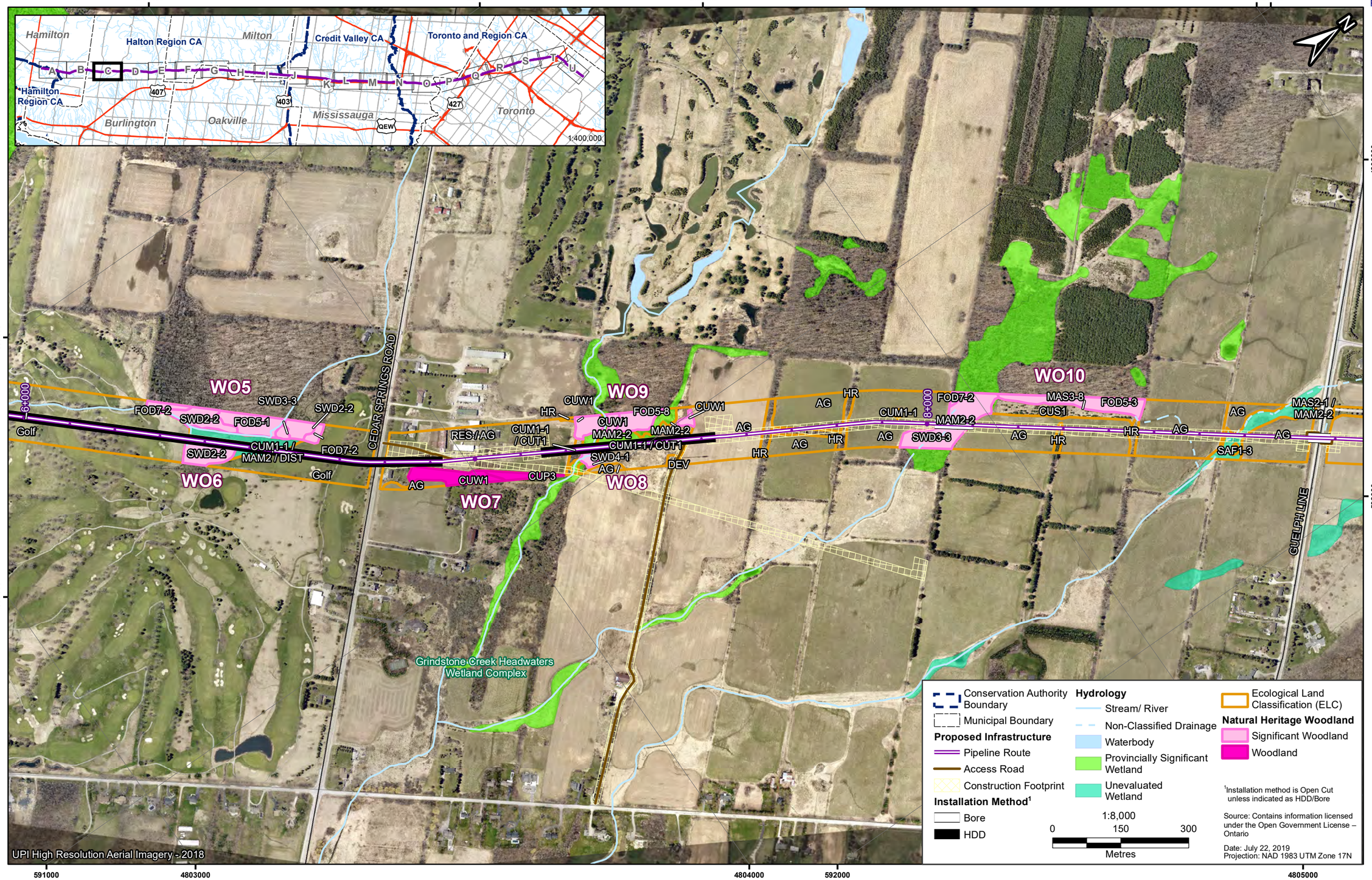

Figure A- 3: Waterdown to Finch Project – Natural Heritage Woodlands - Map C

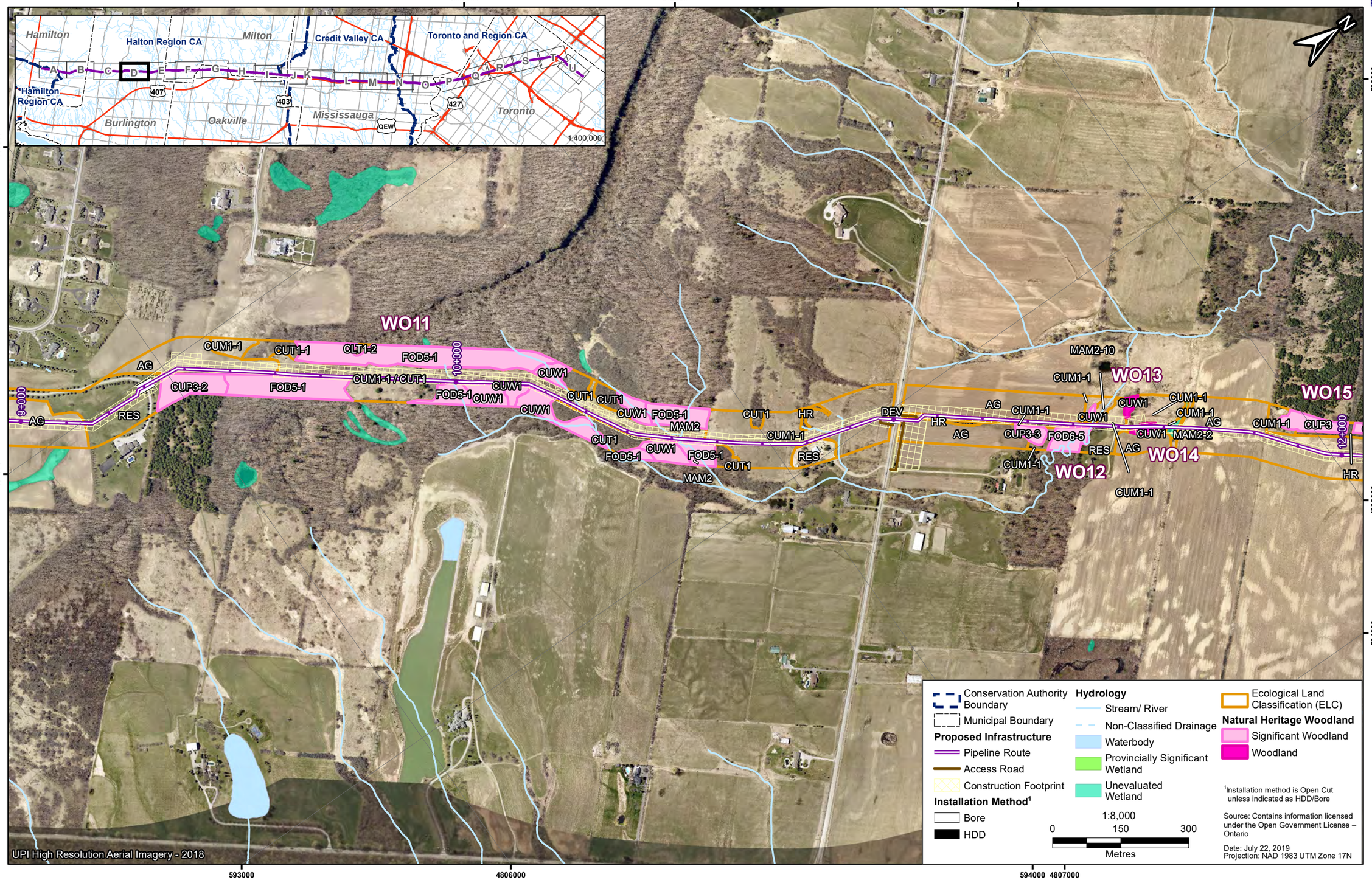

Figure A- 4: Waterdown to Finch Project – Natural Heritage Woodlands - Map D

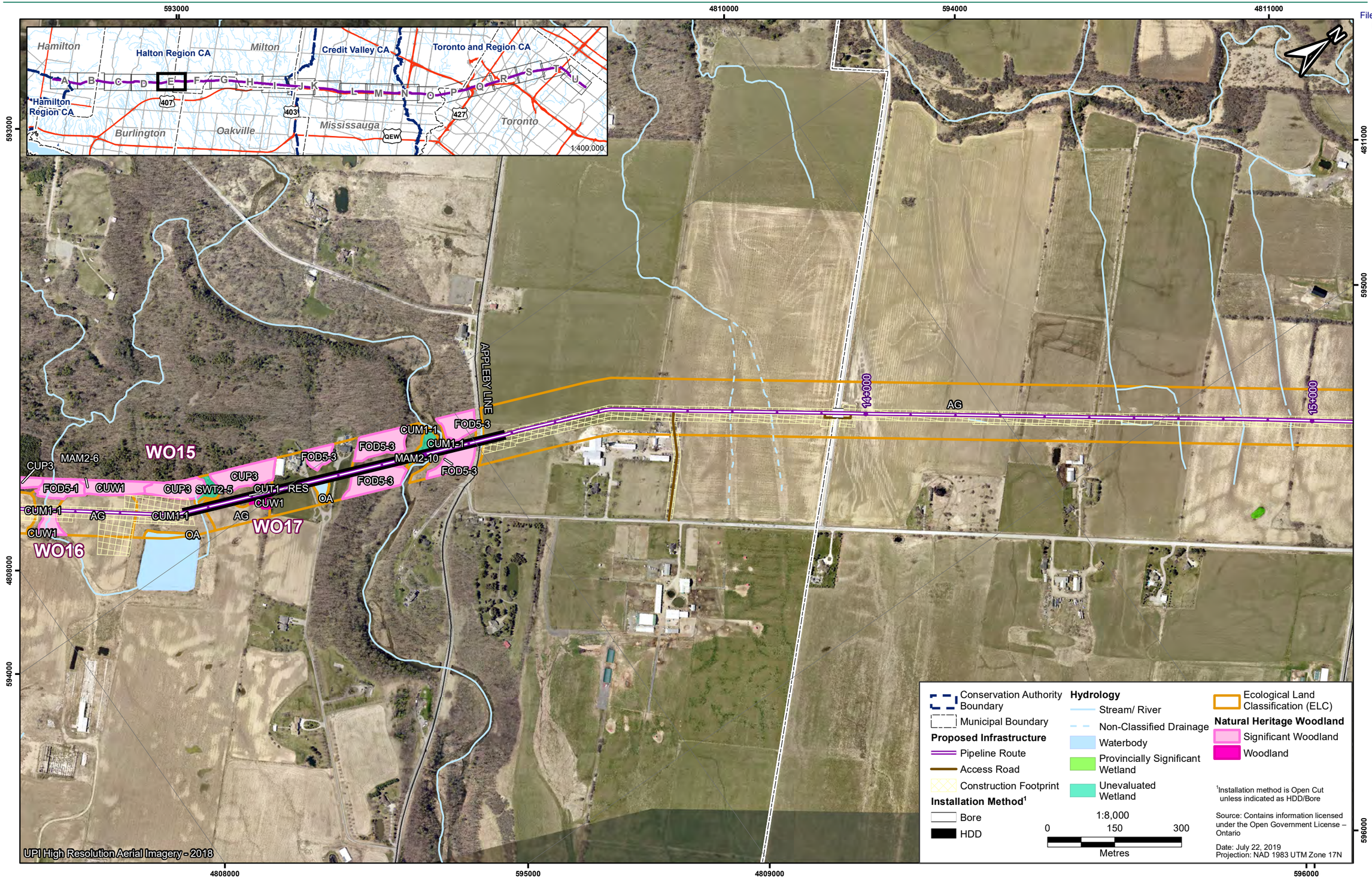

Figure A- 5: Waterdown to Finch Project – Natural Heritage Woodlands - Map E

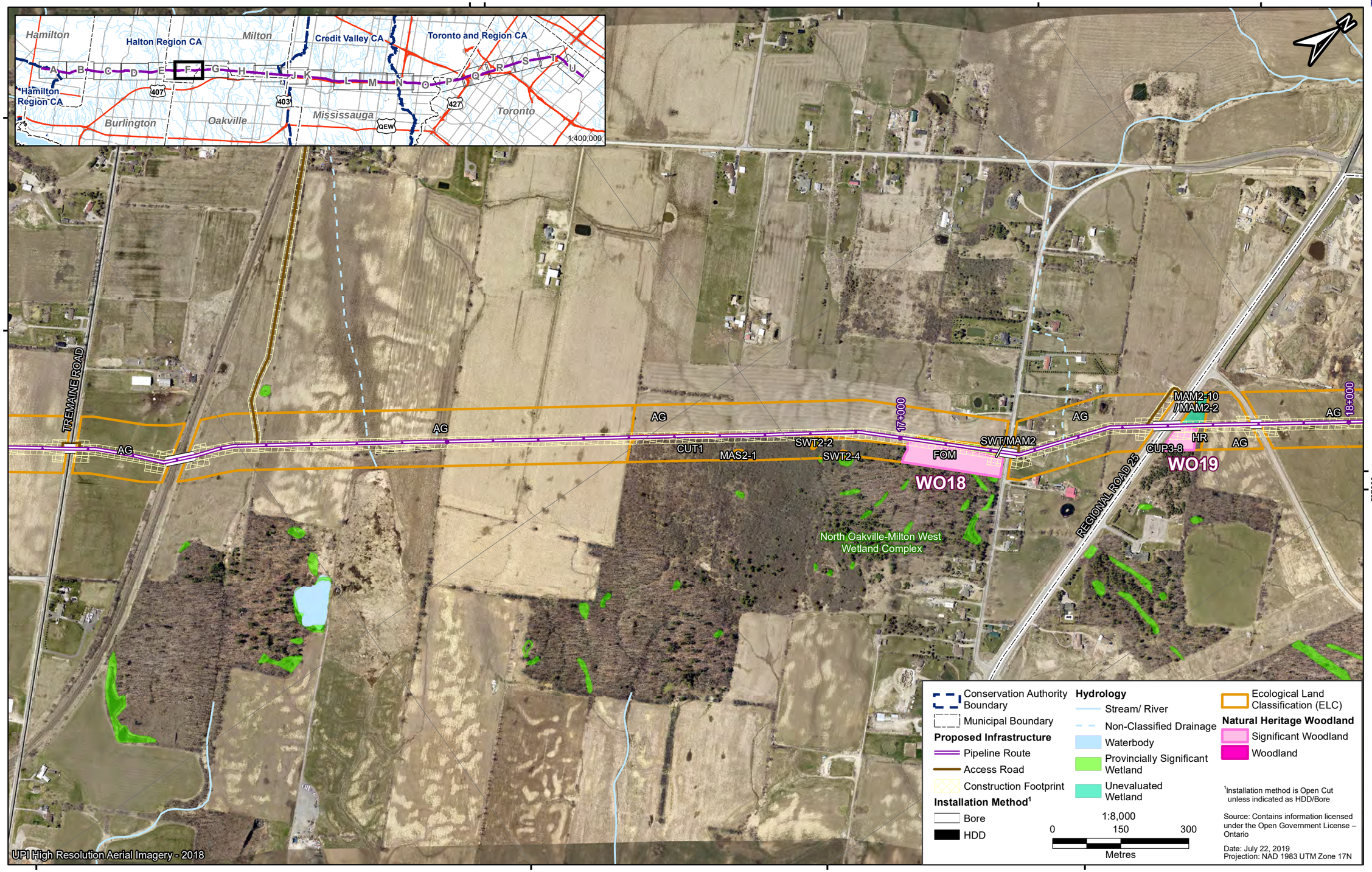

Figure A- 6: Waterdown to Finch Project – Natural Heritage Woodlands - Map F

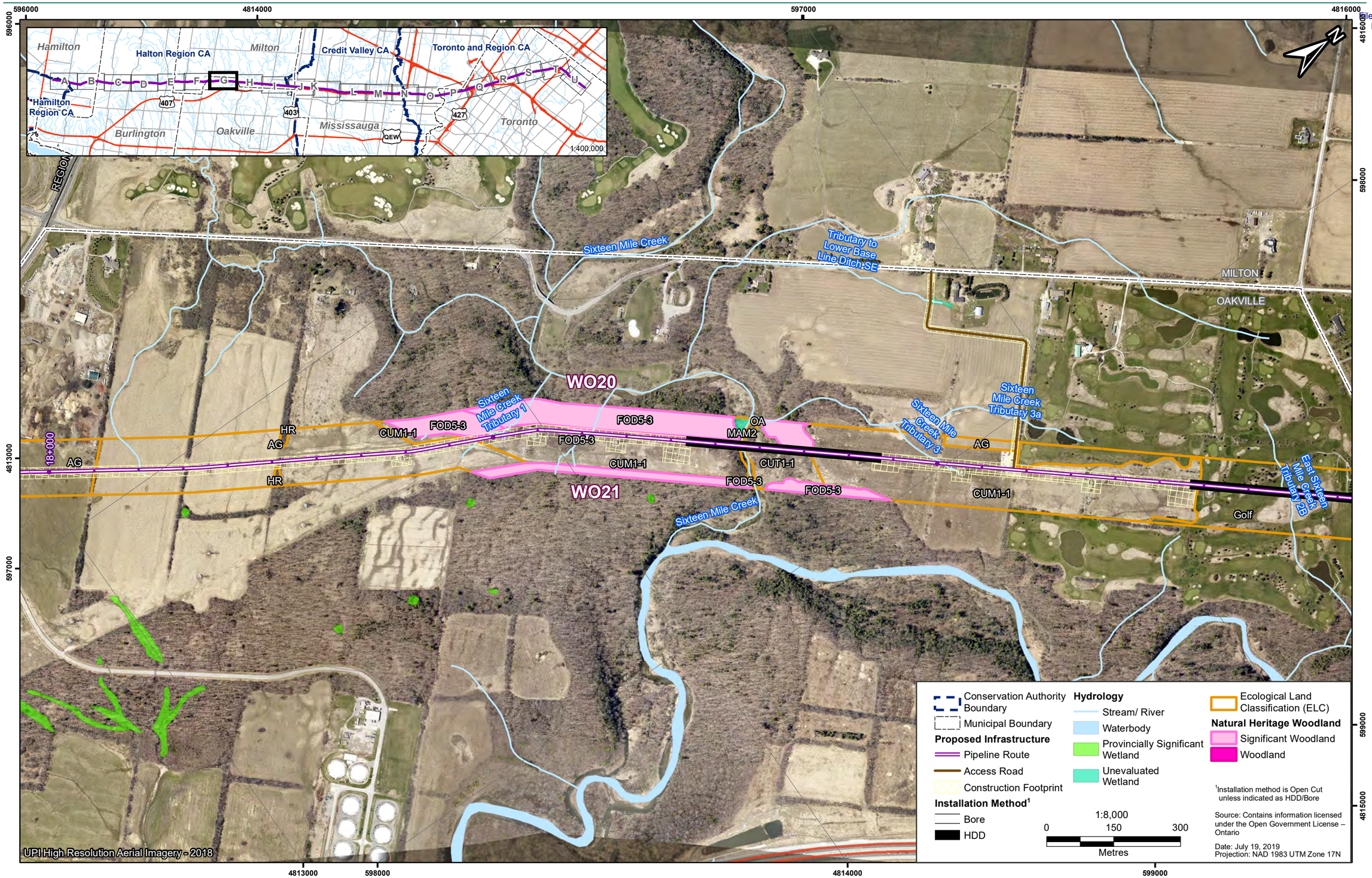

Figure A- 7: Waterdown to Finch Project – Natural Heritage Woodlands - Map G

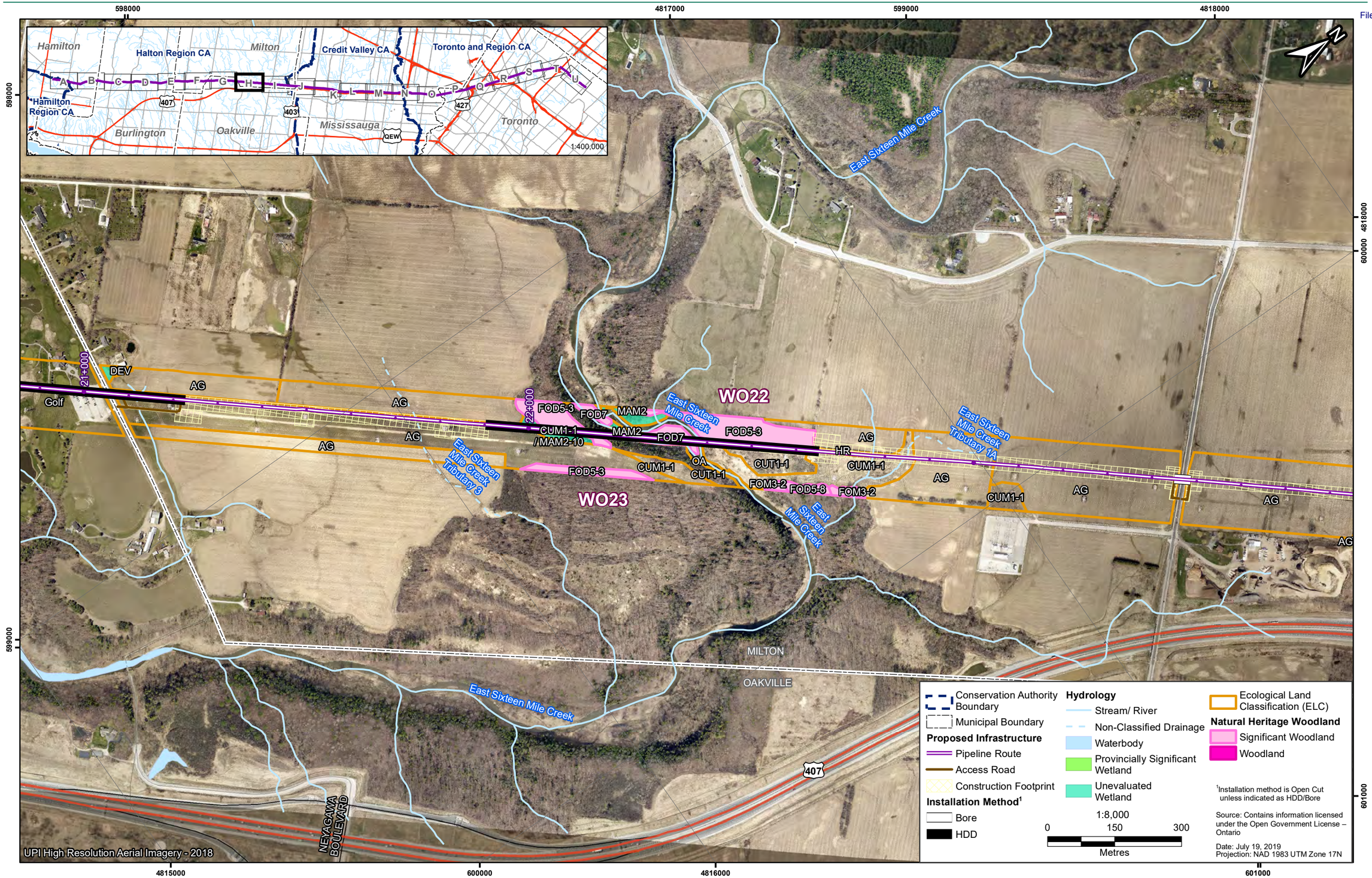

Figure A-8: Waterdown to Finch Project – Natural Heritage Woodlands - Map H

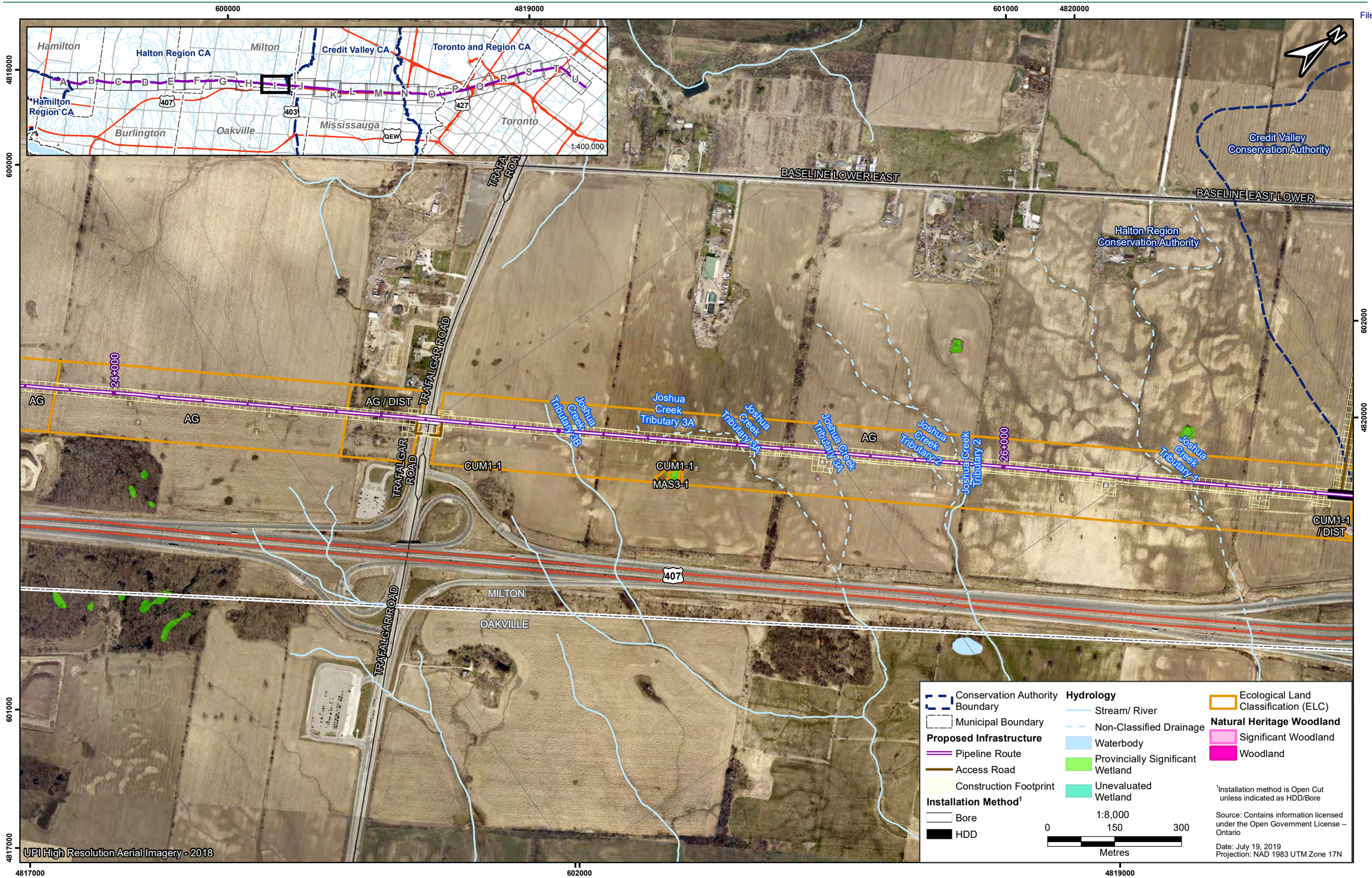

Figure A-9: Waterdown to Finch Project – Natural Heritage Woodlands - Map I

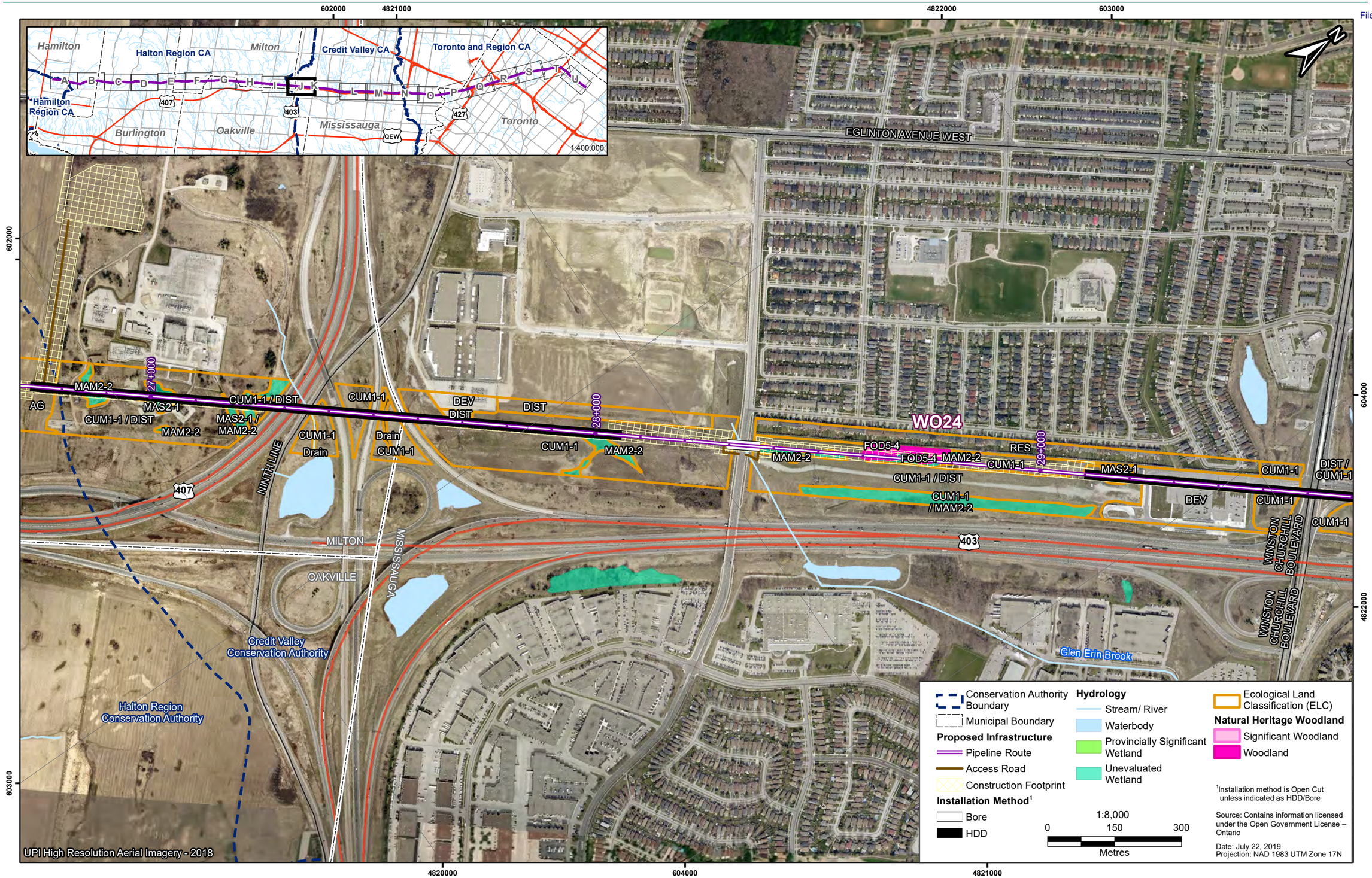

Figure A-10: Waterdown to Finch Project – Natural Heritage Woodlands - Map J

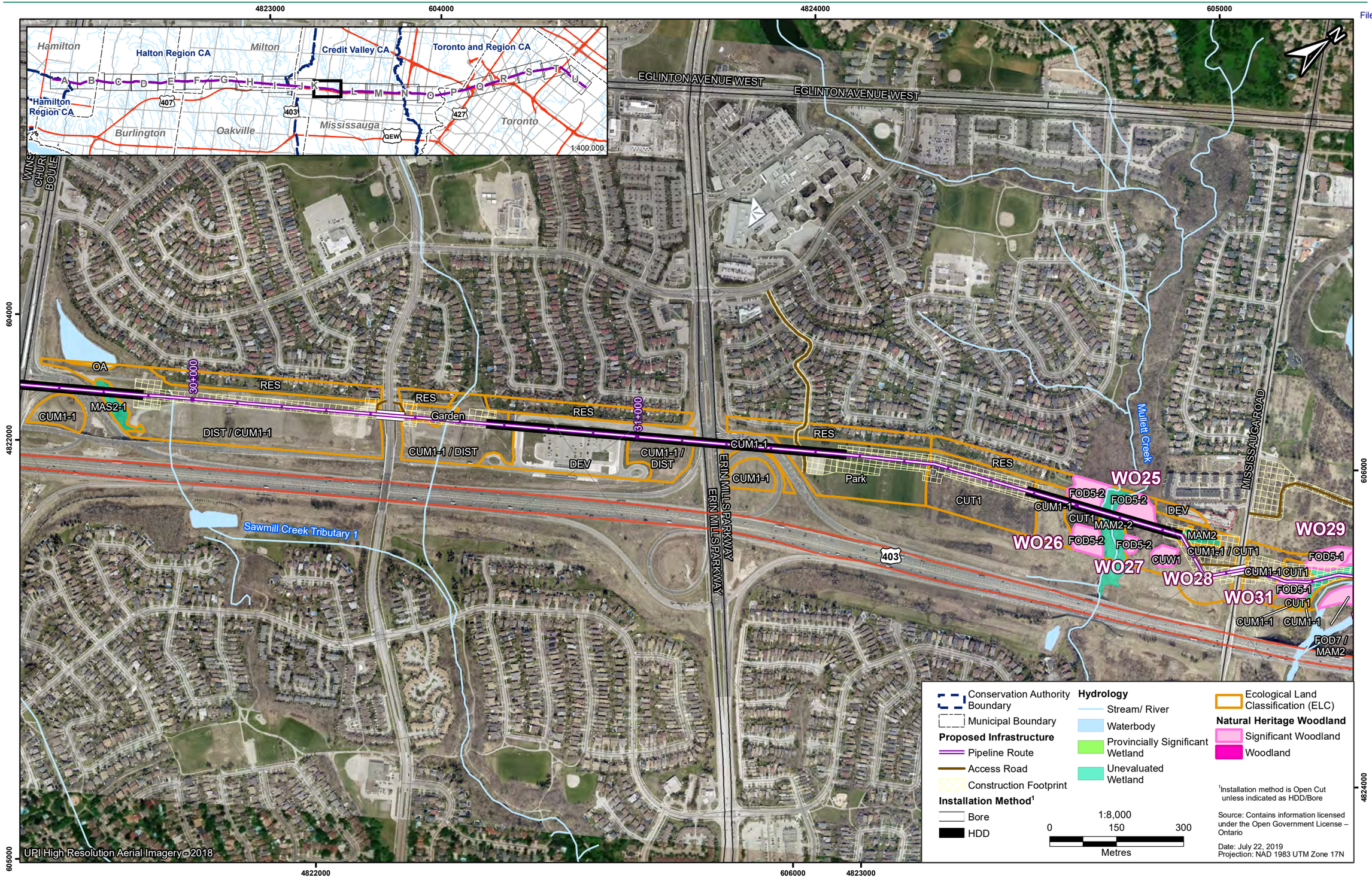

Figure A-11: Waterdown to Finch Project – Natural Heritage Woodlands - Map K

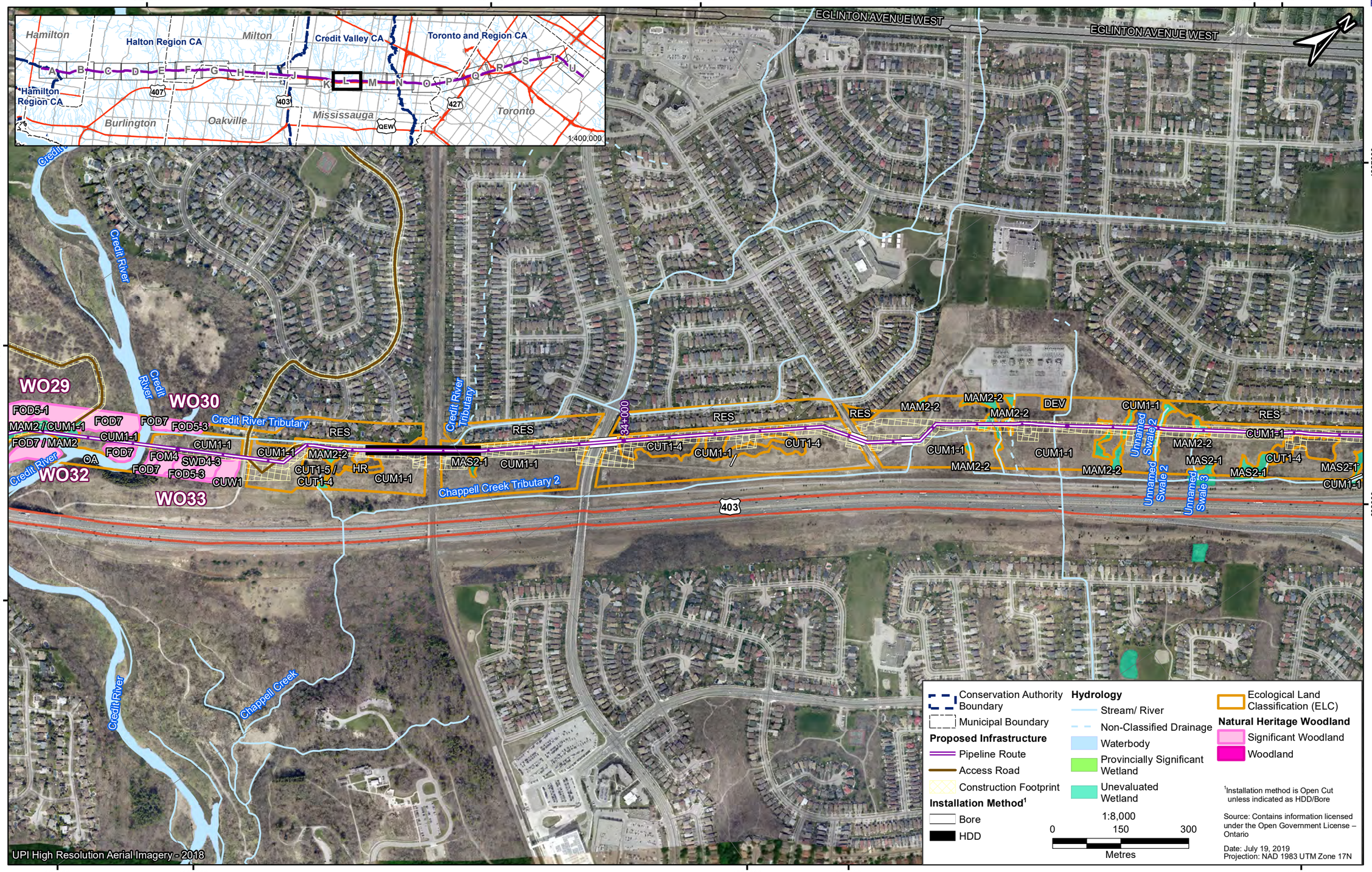

Figure A-12: Waterdown to Finch Project – Natural Heritage Woodlands - Map L

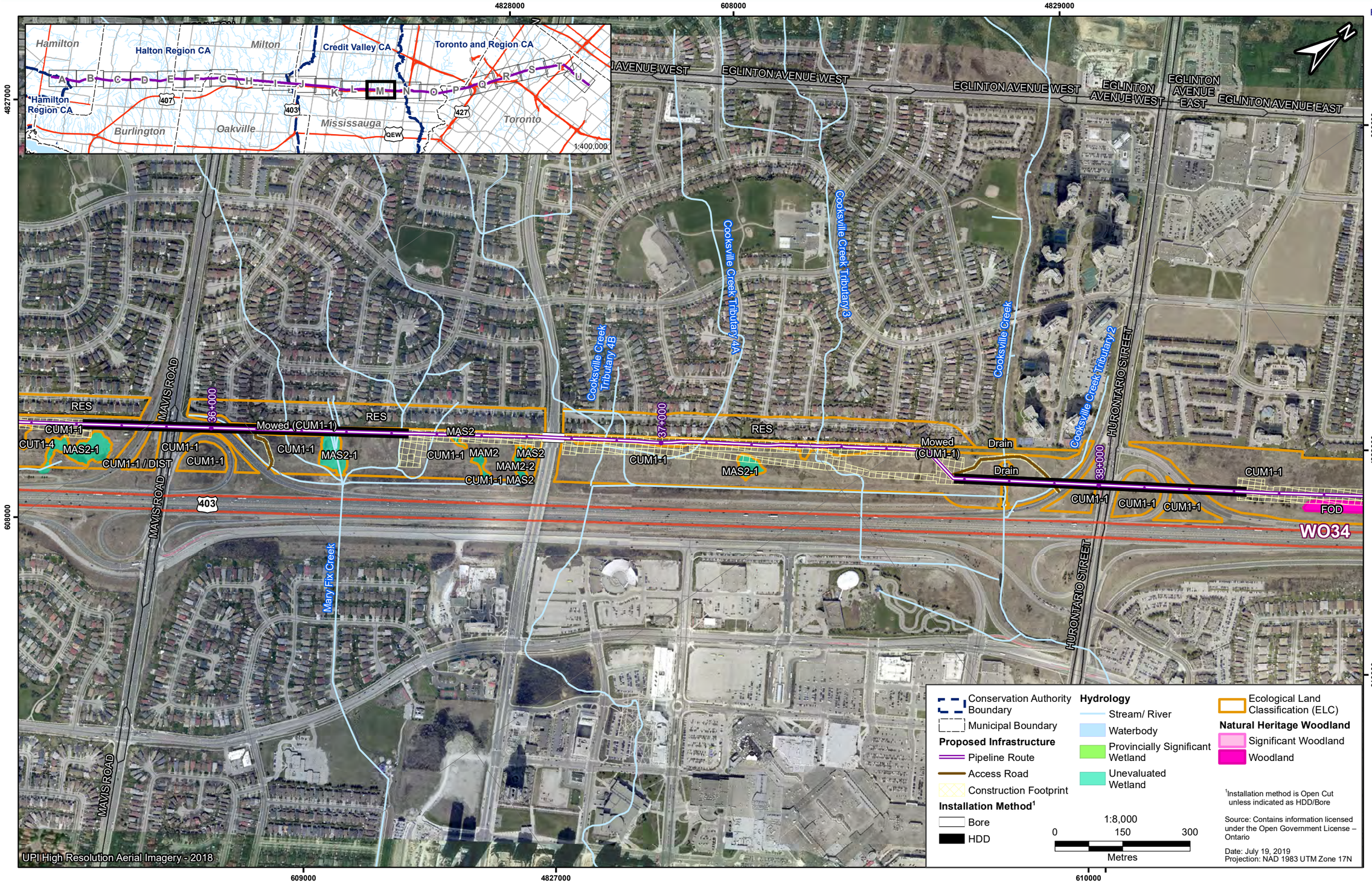

Figure A-13: Waterdown to Finch Project – Natural Heritage Woodlands - Map M

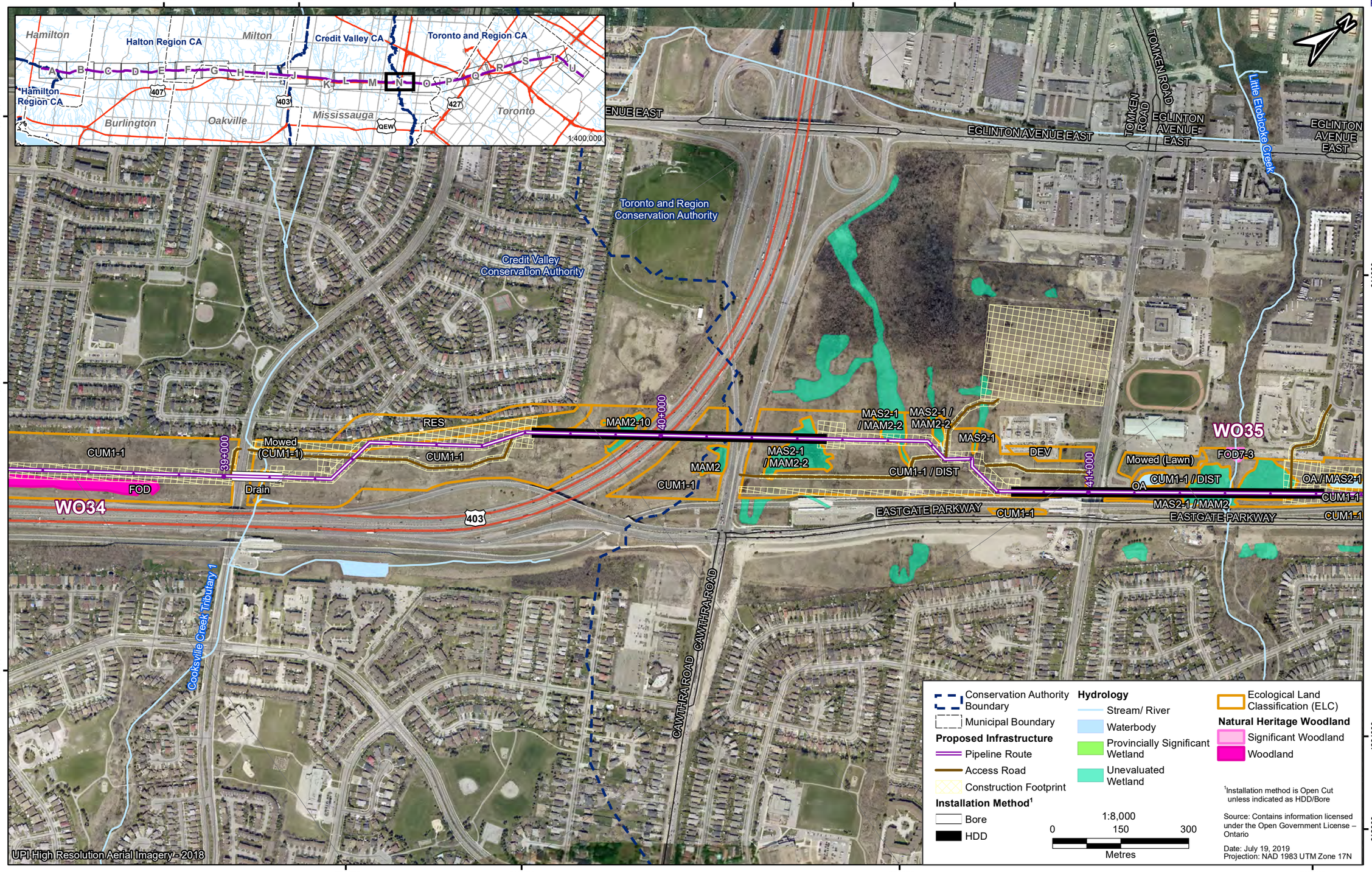

Figure A-14: Waterdown to Finch Project – Natural Heritage Woodlands - Map N

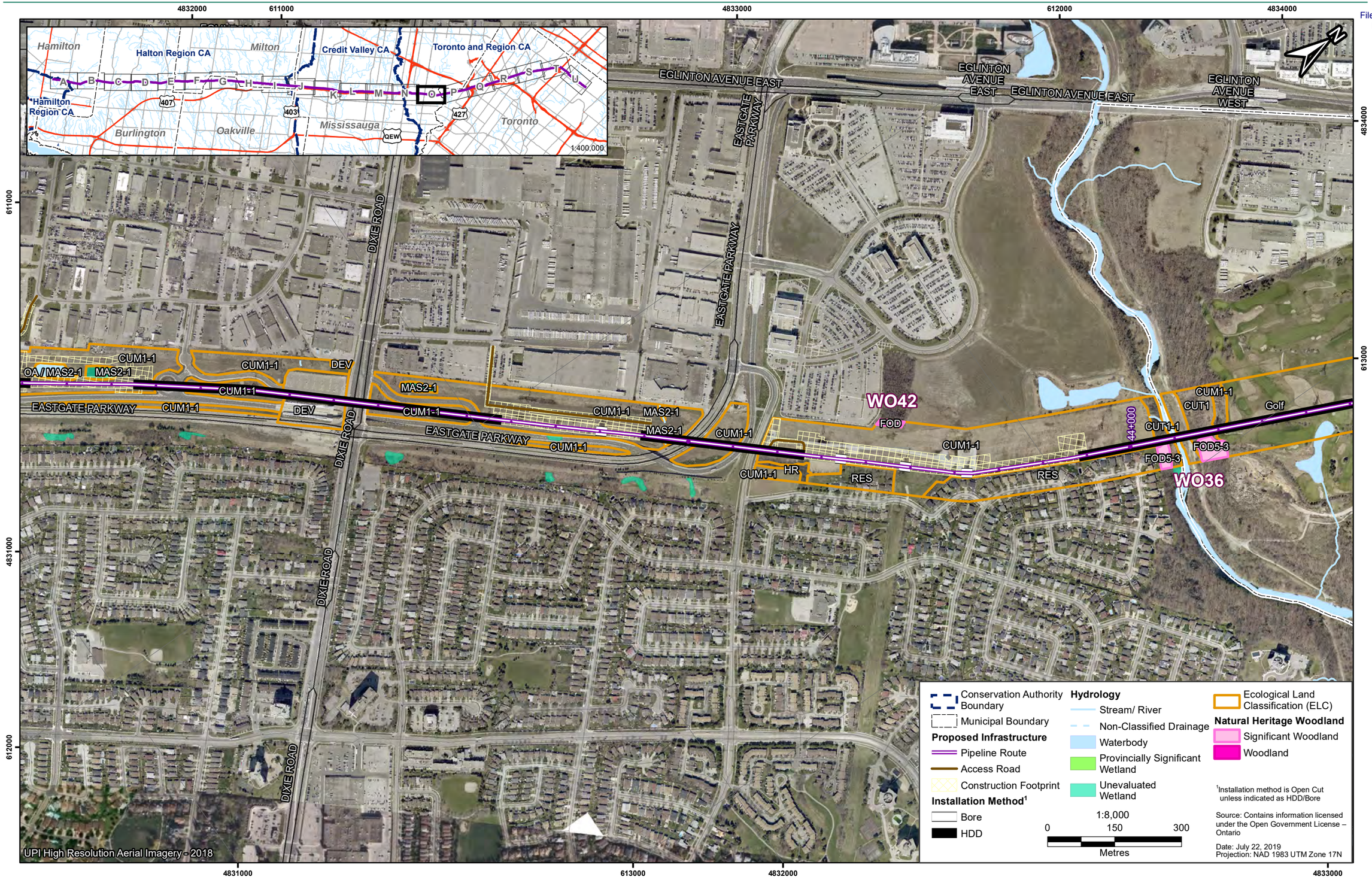

Figure A-15: Waterdown to Finch Project – Natural Heritage Woodlands - Map O

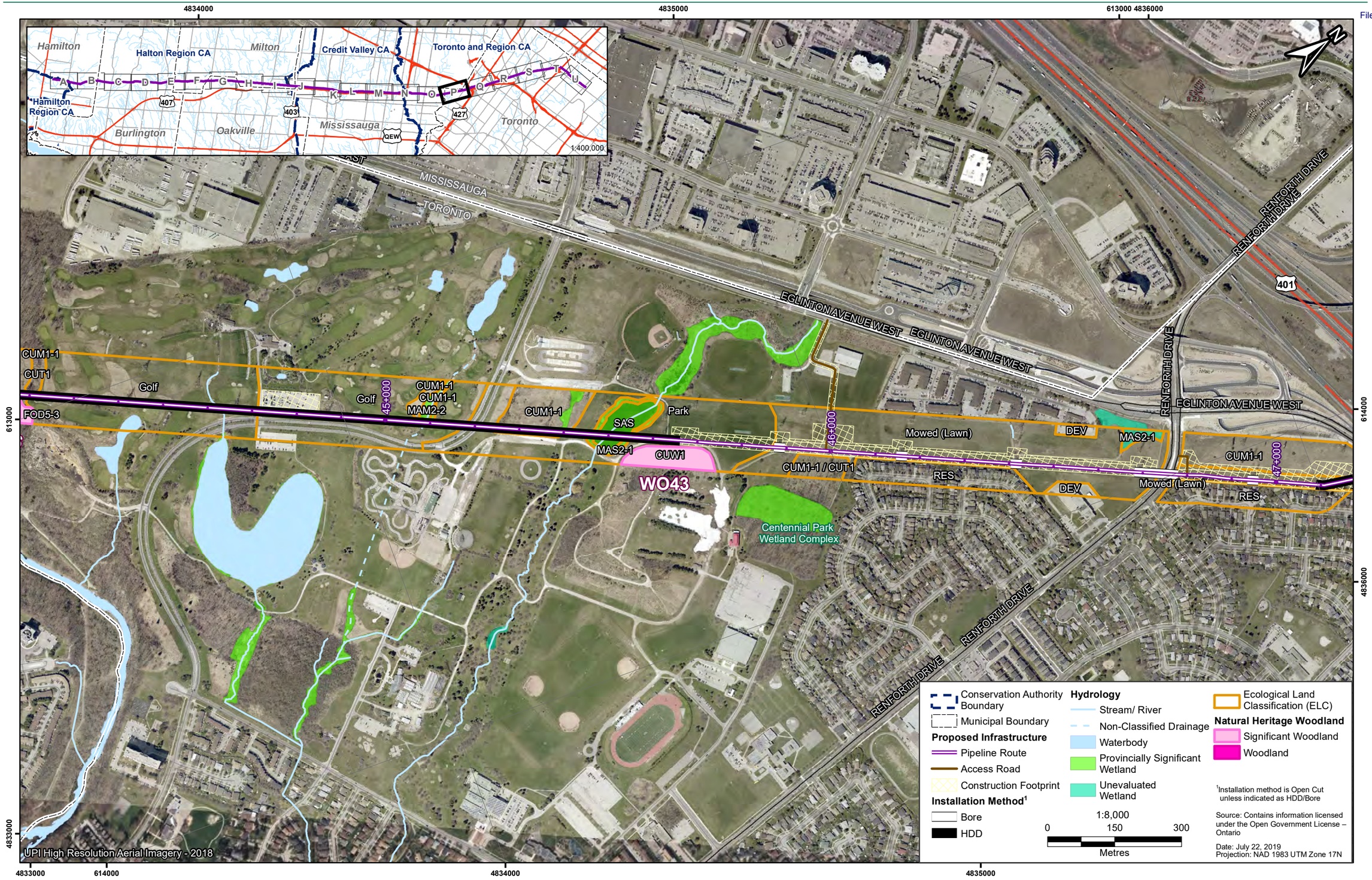

Figure A-16: Waterdown to Finch Project – Natural Heritage Woodlands - Map P

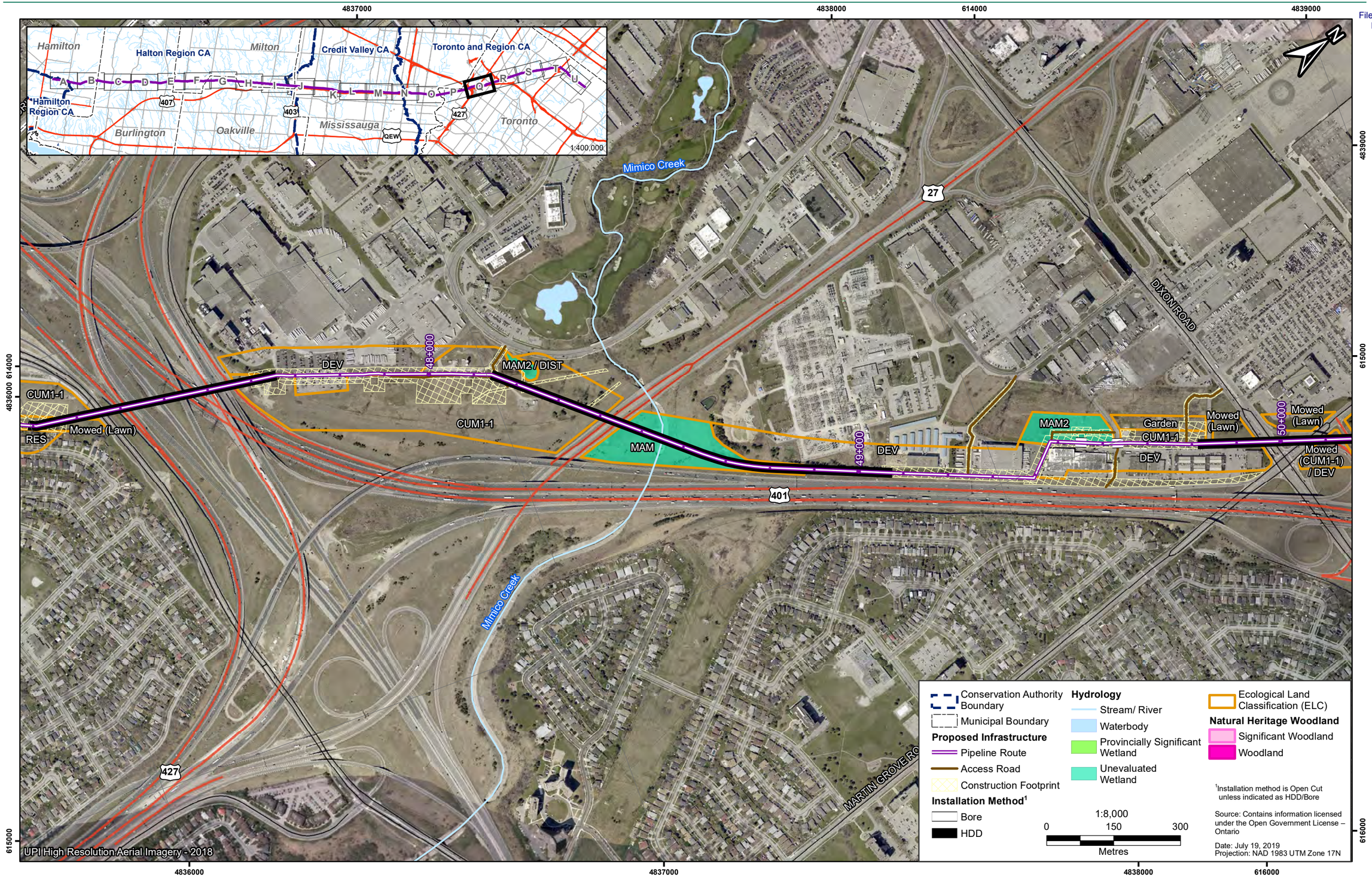

Figure A-17: Waterdown to Finch Project – Natural Heritage Woodlands - Map Q

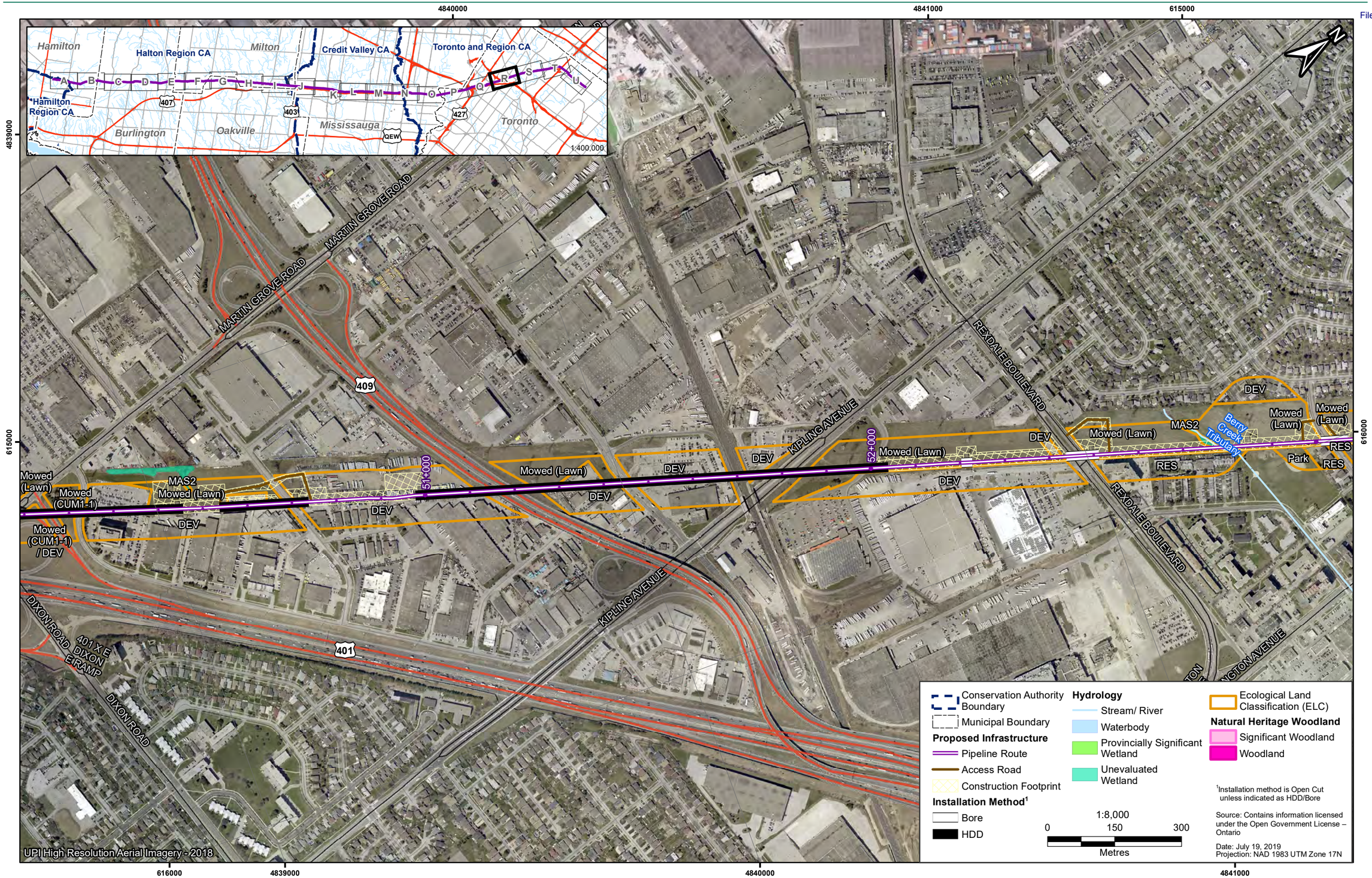

Figure A-18: Waterdown to Finch Project – Natural Heritage Woodlands - Map R

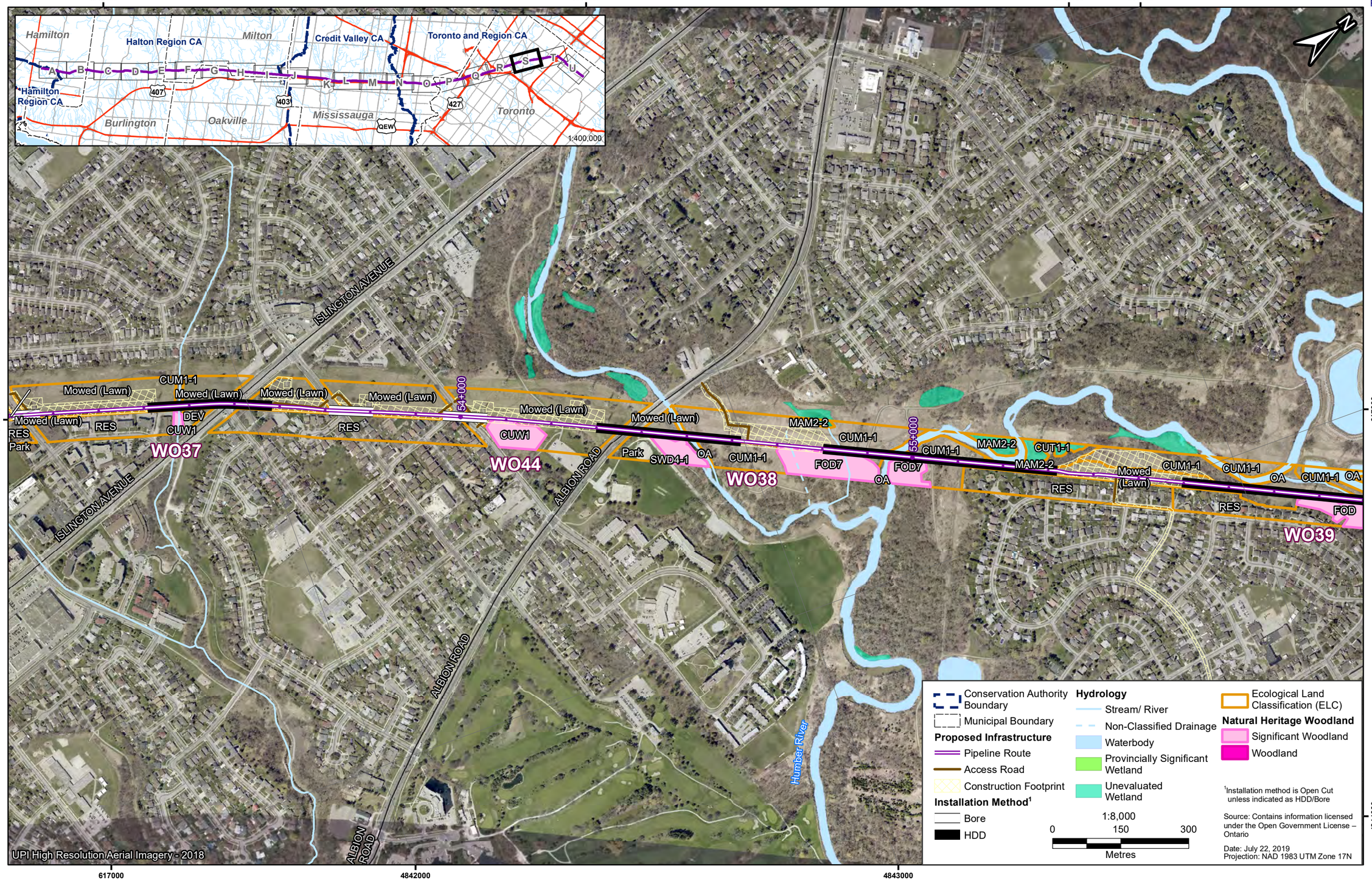

Figure A-19: Waterdown to Finch Project – Natural Heritage Woodlands - Map S

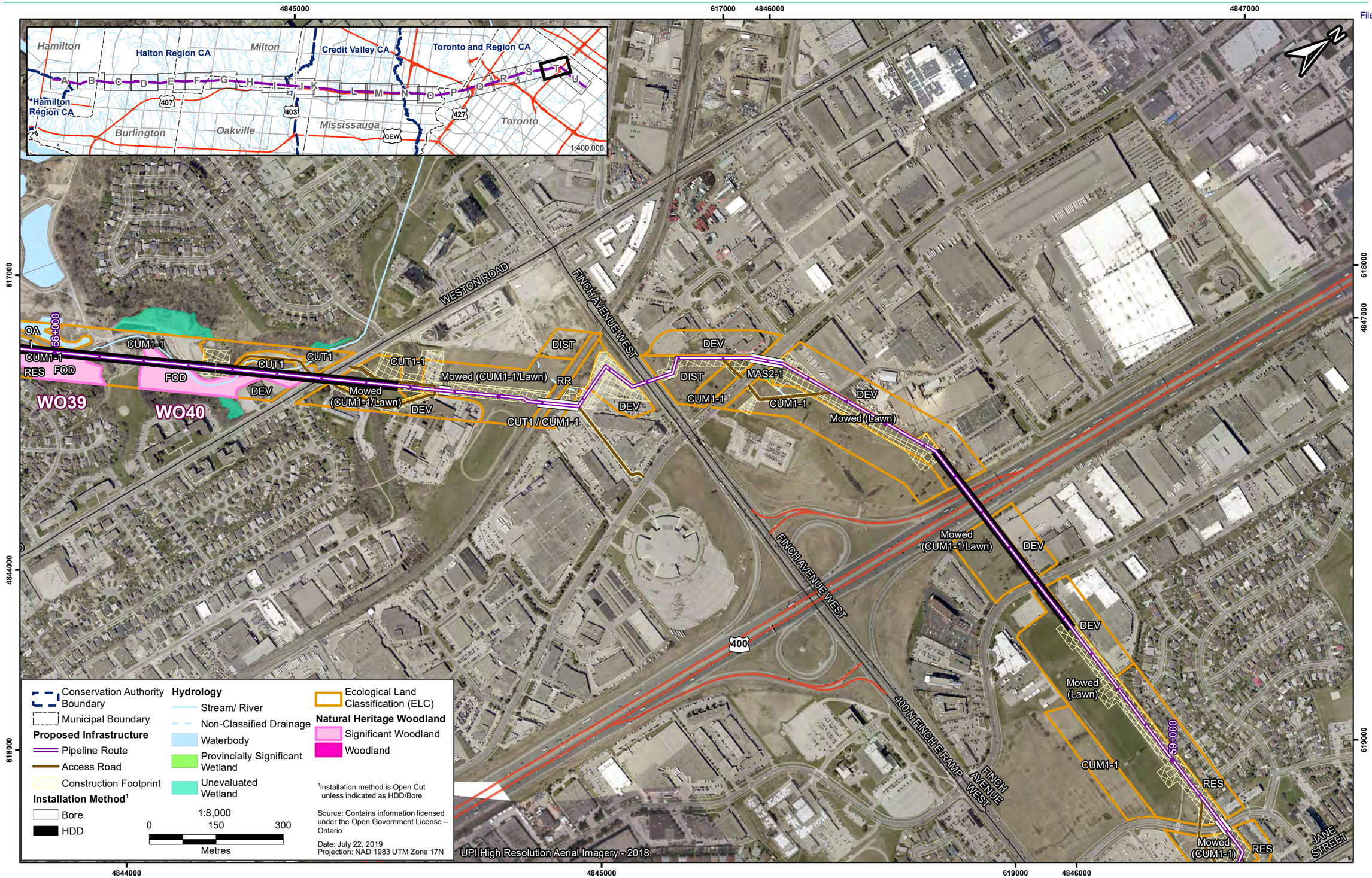

Figure A-20: Waterdown to Finch Project – Natural Heritage Woodlands - Map T

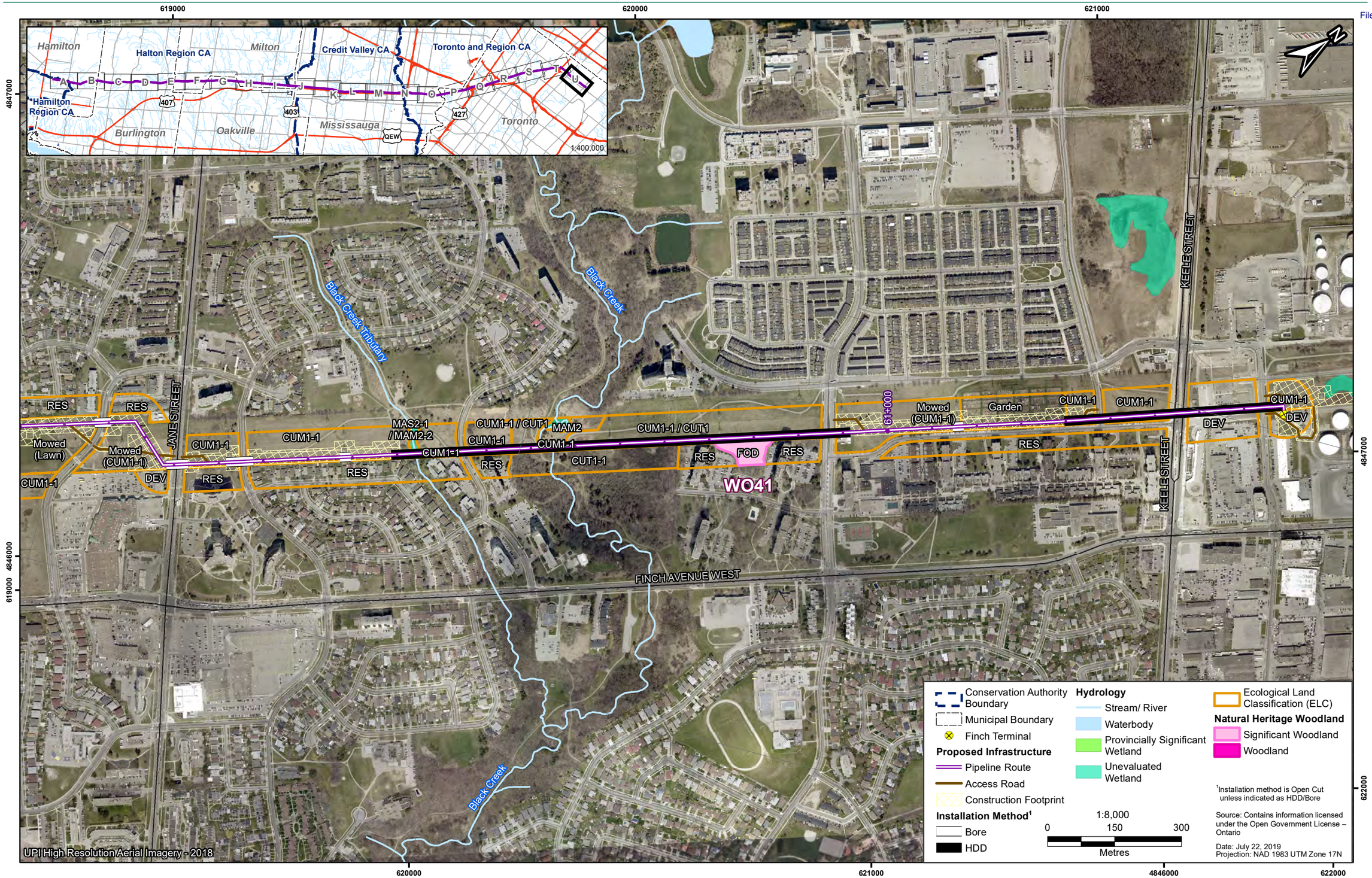

Figure A-21: Waterdown to Finch Project – Natural Heritage Woodlands - Map U

APPENDIX 19 ENVIRONMENTAL FEATURES MAPS

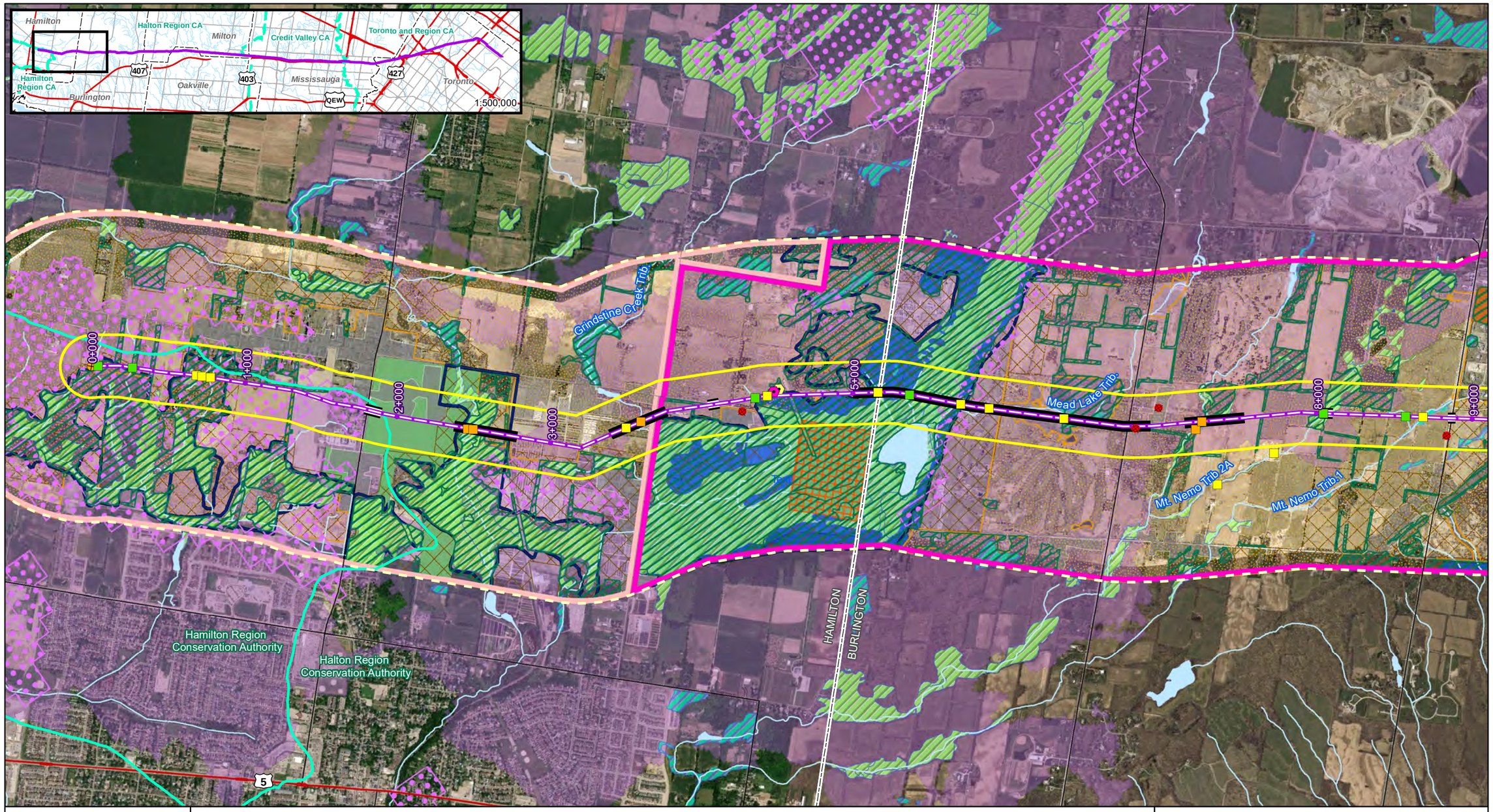

N

1:25,000

0 500 1,000

Metres

Date: July 17, 2019
Projection: NAD 1983 UTM Zone 17N

Proposed Pipeline Route

Existing Infrastructure

- Waterdown Pump Station
- Finch Terminal

Installation Method

- Bore
- HDD

- Municipal Boundary
- Conservation Authority Boundary
- Highway
- Road
- Built-up Area
- Study Area (200m either side of centerline)
- Environmental Features Buffer (1000m either side of centerline)

Hydrology

- Watercourse
- Waterbody
- Provincially Significant Wetland
- Unevaluated Wetland

Source Water Protection

- Significant Groundwater Recharge Area
- Highly Vulnerable Aquifer

Watercourse Crossing

- Class 1
- Class 2
- Class 3
- Class 4
- Aquatic SAR Potentially Present[1]
- American Eel
- Redside Dace
- Silver Shiner

Sensitive Area

- Coopers Hawk Nest
- Snake Hibernacula
- Groundwater Well (within 200m)
- ANSI, Earth and Life Science
- Wooded Area
- Municipal Park
- Prime Agricultural
- Environmentally Sensitive Area
- CH Non-Managed Land
- CH Managed Land
- Natural Heritage System Area

Greenbelt Designation

- Protected Countryside
- Niagara Escarpment Plan

*Potential presence of SAR was determined based upon documented presence in watercourse or connectivity to watercourse with documented presence, and, upon habitat suitability at the crossing site. Note: documented presence data is for entire watercourse; specific locations of documented occurrences are unknown.

Waterdown to Finch Project

Environmental Features Map

Southern Ontario

Figure 1.2-2

ERM

Service Layer Credits: Source: Esri, DigitalGlobe, GeoEye, Earthstar Geographics, CNES/Airbus DS, USDA, USGS, AeroGRID, IGN, and the GIS User Community

Data Source: Contains information licensed under the Open Government License – Ontario, Conservation Halton, City of Hamilton

Client: Imperial Oil Limited

Proj # 0508615-0151 | GIS # UPI-15-036a

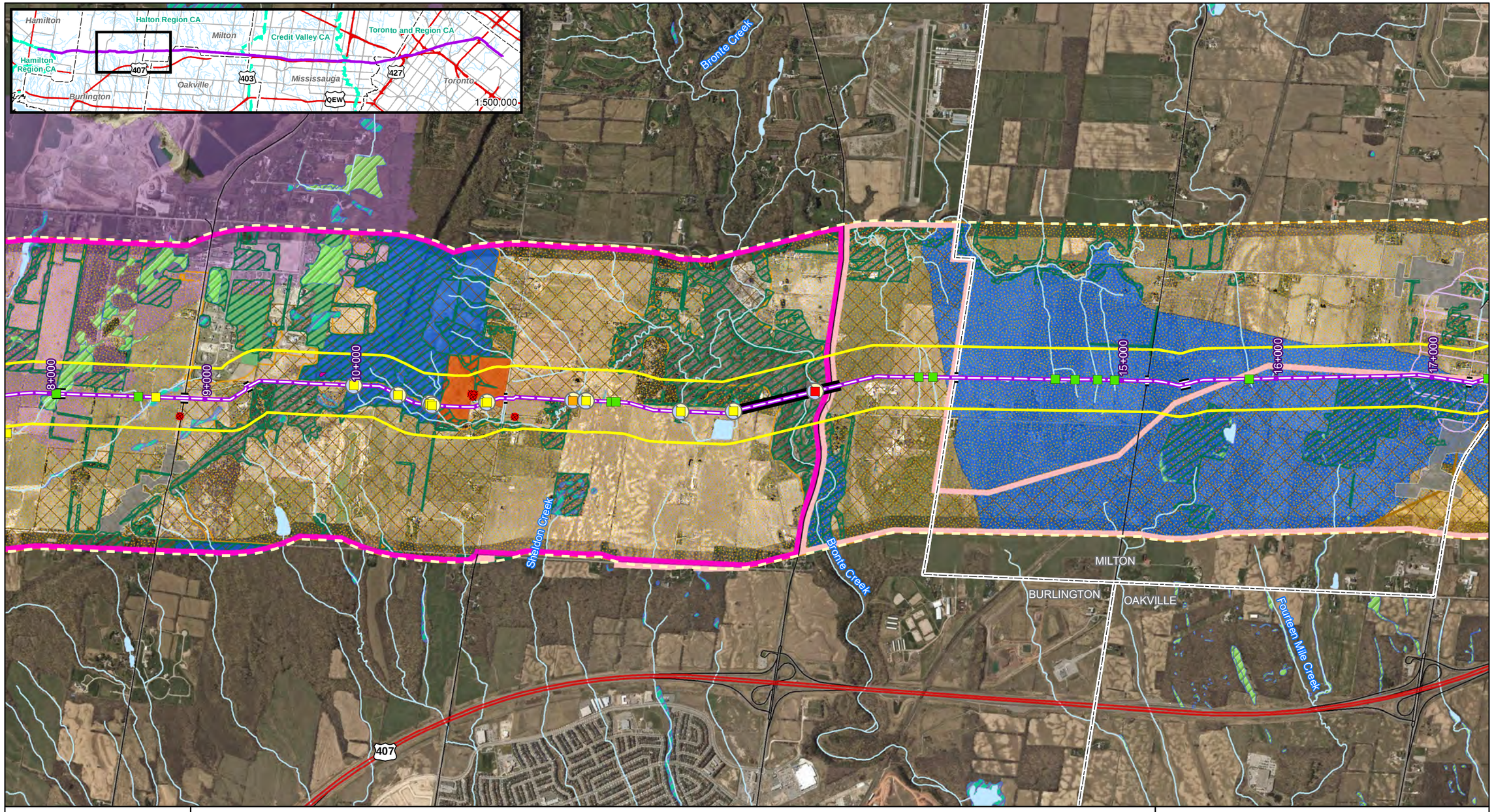

1:25,000
0 500 1,000
Metres

Date: July 17, 2019
Projection: NAD 1983 UTM Zone 17N

Proposed Pipeline Route

Existing Infrastructure
- Waterdown Pump Station
- Finch Terminal

Installation Method
- Bore
- HDD

- Municipal Boundary
- Conservation Authority Boundary
- Highway
- Road
- Built-up Area
- Study Area (200m either side of centerline)
- Environmental Features Buffer (1000m either side of centerline)

Hydrology
- Watercourse
- Waterbody
- Provincially Significant Wetland
- Unevaluated Wetland

Source Water Protection
- Highly Vulnerable Aquifer
- Event Based Area

Watercourse Crossing
- Class 1
- Class 2
- Class 3
- Class 4
- Aquatic SAR Potentially Present[1]
- American Eel
- Redside Dace
- Silver Shiner

- Provincially Rare Niagara Escarpment Cliff Habitat
- ANSI, Earth and Life Science
- Groundwater Well (within 200m)

- Wooded Area
- Municipal Park
- Prime Agricultural
- Parkway Belt West Plan
- CH Managed Land

Greenbelt Designation
- Protected Countryside
- Niagara Escarpment Plan

[1] Potential presence of SAR was determined based upon documented presence in watercourse or connectivity to watercourse with documented presence, and, upon habitat suitability at the crossing site. Note: documented presence data is for entire watercourse; specific locations of documented occurrences are unknown.

Waterdown to Finch Project

Environmental Features Map

Southern Ontario

Figure 1.2-3

ERM

Service Layer Credits: Source: Esri, DigitalGlobe, GeoEye, Earthstar Geographics, CNES/Airbus DS, USDA, USGS, AeroGRID, IGN, and the GIS User Community

Data Source: Contains information licensed under the Open Government License – Ontario, Conservation Halton

Client: Imperial Oil Limited

Proj # 00508615-0151 | GIS # UPI-15-036b

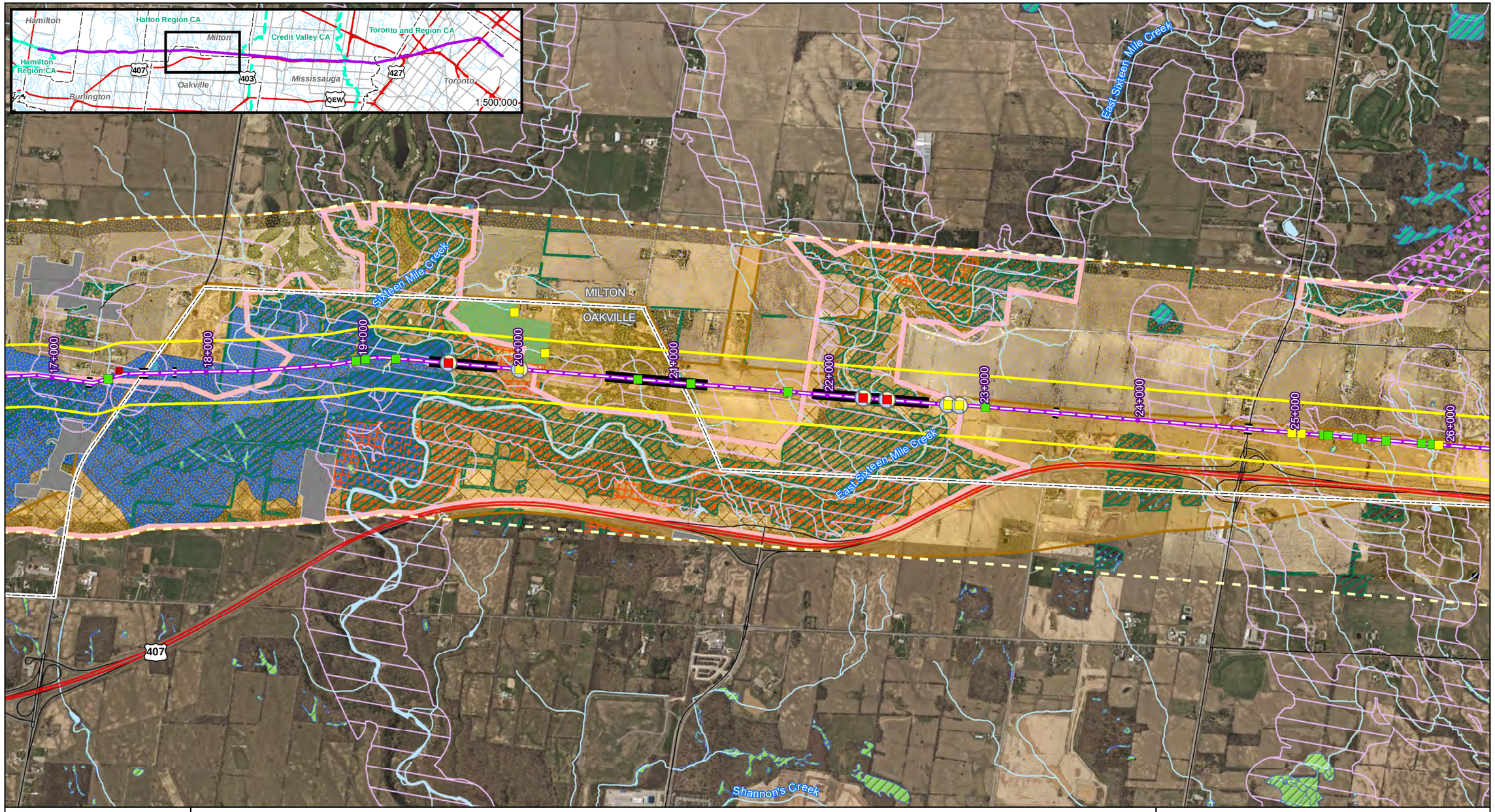

N

1:25,000

0 500 1,000

Metres

Date: July 17, 2019
Projection: NAD 1983 UTM Zone 17N

Proposed Pipeline Route

Existing Infrastructure

- Waterdown Pump Station
- Finch Terminal

Installation Method

- Bore
- HDD

- Municipal Boundary
- Conservation Authority Boundary
- Highway
- Road
- Built-up Area
- Study Area (200m either side of centerline)
- Environmental Features Buffer (1000m either side of centerline)

Hydrology

- Watercourse
- Waterbody
- Provincially Significant Wetland
- Unevaluated Wetland

Source Water Protection

- Significant Groundwater Recharge Area
- Event Based Area

Watercourse Crossing

- Class 1
- Class 2
- Class 3
- Class 4
- Aquatic SAR Potentially Present[1]
- American Eel
- Redside Dace
- Silver Shiner

- ANSI, Earth and Life Science
- Groundwater Well (within 200m)
- Wooded Area
- Municipal Park
- Prime Agricultural Area
- Parkway Belt West Plan
- CH Non-Managed Land
- Natural Heritage System Area

Greenbelt Designation

- Protected Countryside

[1] Potential presence of SAR was determined based upon documented presence in watercourse or connectivity to watercourse with documented presence, and, upon habitat suitability at the crossing site. Note: documented presence data is for entire watercourse; specific locations of documented occurrences are unknown.

Waterdown to Finch Project

Environmental Features Map

Southern Ontario

Figure 1.2-4

ERM

Service Layer Credits: Source: Esri, DigitalGlobe, GeoEye, Earthstar Geographics, CNES/Airbus DS, USDA, USGS, AeroGRID, IGN, and the GIS User Community

Data Source: Contains information licensed under the Open Government License – Ontario, Conservation Halton

Client: Imperial Oil Limited

Proj # 0508615-0151 | GIS # UPI-15-036c

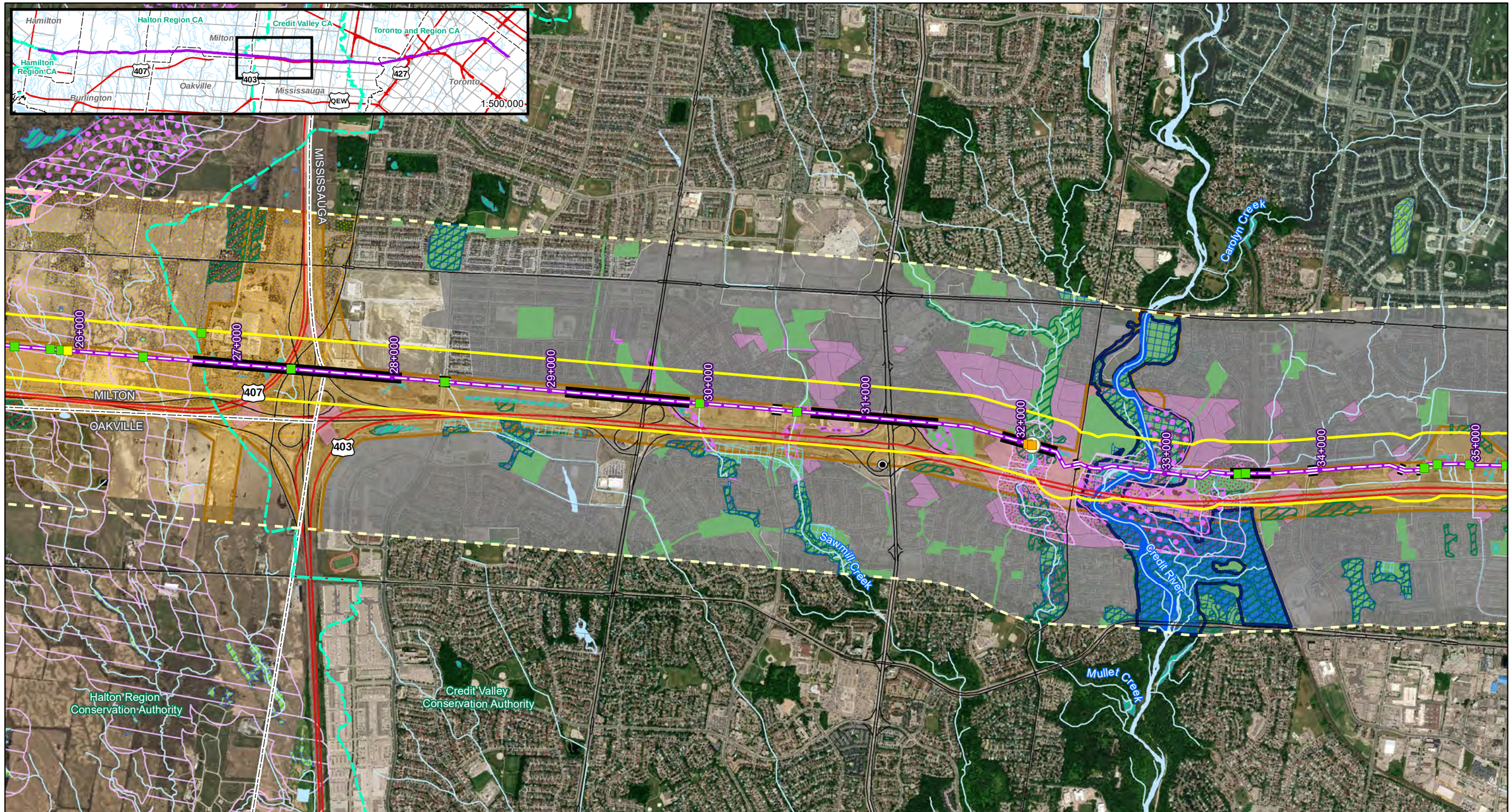

1:25,000
0 500 1,000
Metres

Date: July 17, 2019
Projection: NAD 1983 UTM Zone 17N

Proposed Pipeline Route

Existing Infrastructure
- Waterdown Pump Station
- Finch Terminal

Installation Method
- Bore
- HDD

- Municipal Boundary
- Conservation Authority Boundary
- Highway
- Road
- Built-up Area
- Study Area (200m either side of centerline)
- Environmental Features Buffer (1000m either side of centerline)

Hydrology
- Watercourse
- Waterbody
- Provincially Significant Wetland
- Unevaluated Wetland

Source Water Protection
- Highly Vulnerable Aquifer
- Significant Groundwater Recharge Area
- Event Based Area
- Intake Protection Zone

Watercourse Crossing
- Class 1
- Class 2
- Class 3
- Class 4

- Aquatic SAR Potentially Present[1]
- American Eel
- Redside Dace
- Silver Shiner
- Groundwater Well (within 200m)
- Petroleum Well
- ANSI, Earth and Life Science
- Wooded Area
- Municipal Park

- Significant Natural Area
- Special Management Area
- Environmentally Sensitive Area
- Prime Agricultural
- Parkway Belt West Plan
- River Valley Connection

[1] Potential presence of SAR was determined based upon documented presence in watercourse or connectivity to watercourse with documented presence, and, upon habitat suitability at the crossing site. Note: documented presence data is for entire watercourse; specific locations of documented occurrences are unknown.

Waterdown to Finch Project

Environmental Features Map

Southern Ontario

Figure 1.2-5

ERM

Service Layer Credits: Source: Esri, DigitalGlobe, GeoEye, Earthstar Geographics, CNES/Airbus DS, USDA, USGS, AeroGRID, IGN, and the GIS User Community

Data Source: Contains information licensed under the Open Government License – Ontario, CVC, City of Mississauga, CTC

Client: Imperial Oil Limited

Proj # 0508615-0151 | GIS # UPI-15-036d

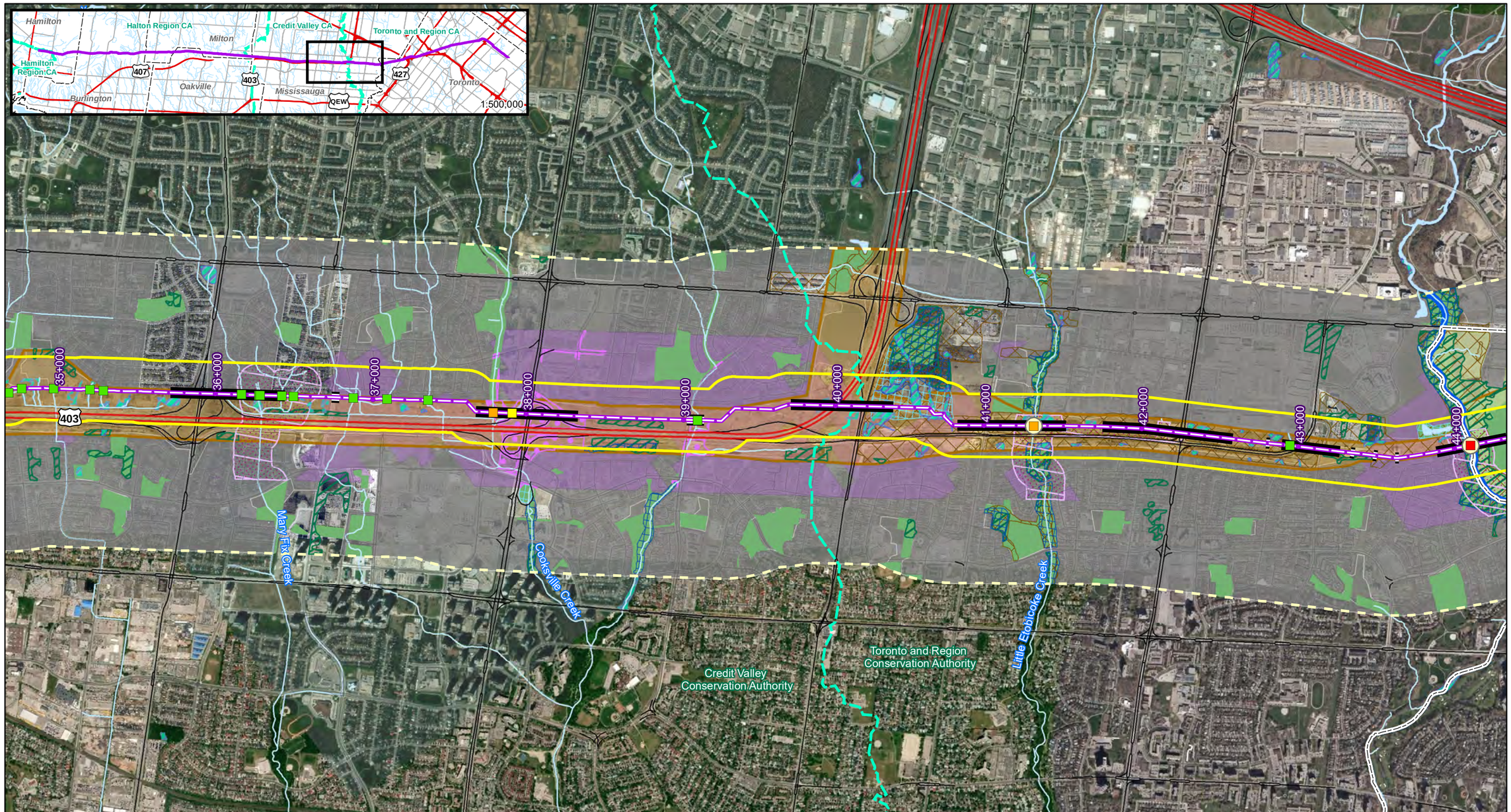

1:25,000

0 500 1,000

Metres

Date: July 17, 2019
Projection: NAD 1983 UTM Zone 17N

Proposed Pipeline Route

Existing Infrastructure

- Waterdown Pump Station
- Finch Terminal

Installation Method

- Bore
- HDD

- Municipal Boundary
- Conservation Authority Boundary
- Highway
- Road
- Built-up Area
- Study Area (200m either side of centerline)
- Environmental Features Buffer (1000m either side of centerline)

Hydrology

- Watercourse
- Waterbody
- Provincially Significant Wetland
- Unevaluated Wetland

Source Water Protection

- Highly Vulnerable Aquifer
- Significant Groundwater Recharge Area
- Event Based Area
- Intake Protection Zone

Watercourse Crossing

- Class 1
- Class 2
- Class 3
- Class 4
- Aquatic SAR Potentially Present[1]
- American Eel
- Redside Dace
- Silver Shiner

- Groundwater Well (within 200m)
- Wooded Area
- Municipal Park
- Parkway Belt West Plan
- Significant Natural Area
- Special Management Area
- Natural Heritage Area
- TRCA Target Natural Heritage System Area
- TRCA Property
- River Valley Connection

[1] Potential presence of SAR was determined based upon documented presence in watercourse or connectivity to watercourse with documented presence, and, upon habitat suitability at the crossing site. Note: documented presence data is for entire watercourse; specific locations of documented occurrences are unknown.

Waterdown to Finch Project

Environmental Features Map

Southern Ontario

Figure 1.2-6

ERM

Service Layer Credits: Source: Esri, DigitalGlobe, GeoEye, Earthstar Geographics, CNES/Airbus DS, USDA, USGS, AeroGRID, IGN, and the GIS User Community

Data Source: Contains information licensed under the Open Government License – Ontario, CVC, TRCA, City of Mississauga, CTC

Client: Imperial Oil Limited

Proj # 0508615-0151 | GIS # UPI-15-036e

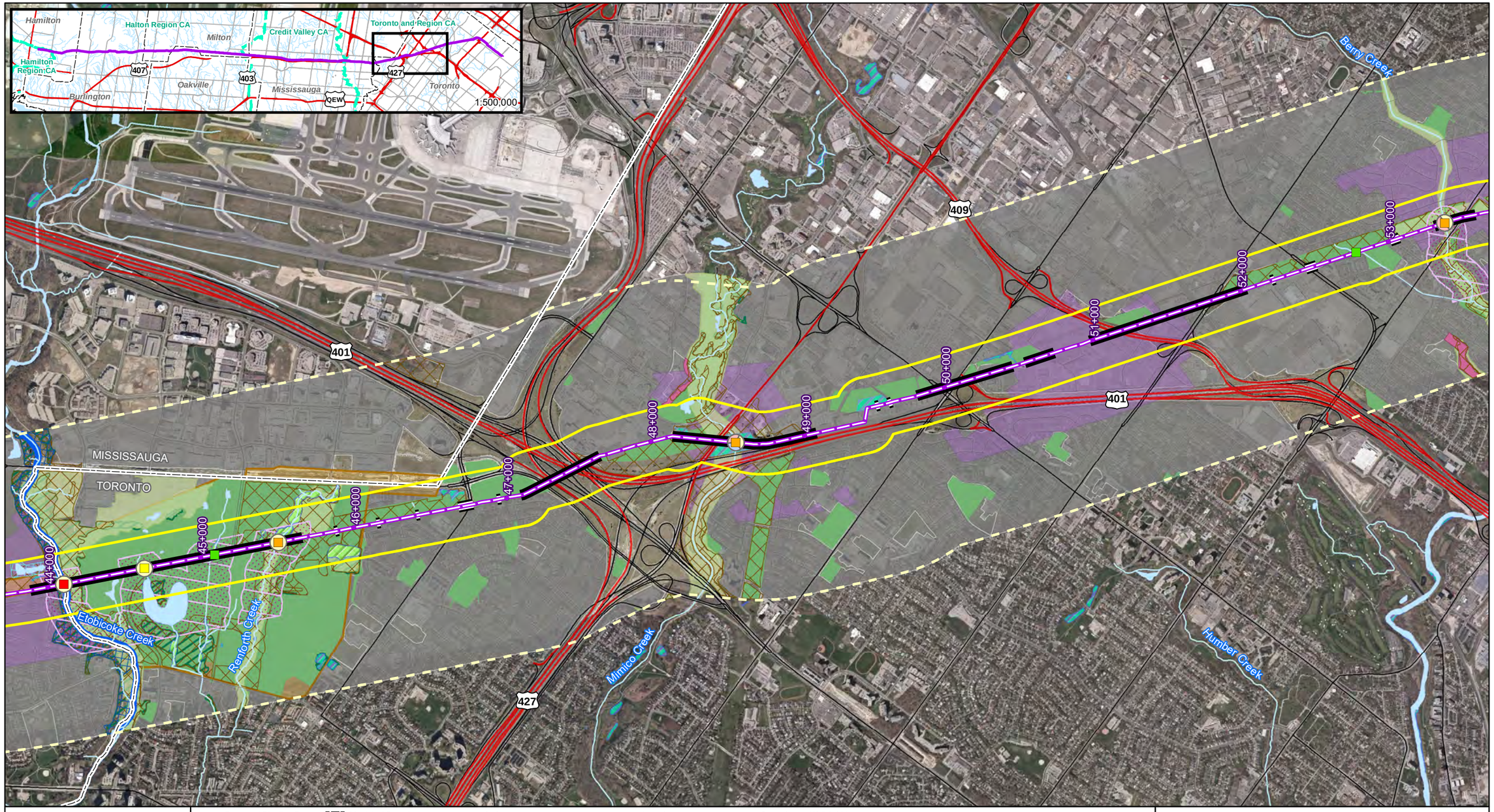

N

1:25,000

0 500 1,000

Metres

Date: July 17, 2019
Projection: NAD 1983 UTM Zone 17N

Proposed Pipeline Route

Existing Infrastructure

- Waterdown Pump Station
- Finch Terminal

Installation Method

- Bore
- HDD

- Municipal Boundary
- Conservation Authority Boundary
- Highway
- Road
- Built-up Area
- Study Area (200m either side of centerline)
- Environmental Features Buffer (1000m either side of centerline)

Hydrology

- Watercourse
- Waterbody
- Provincially Significant Wetland
- Unevaluated Wetland

Source Water Protection

- Highly Vulnerable Aquifer
- Event Based Area
- Intake Protection Zone

Watercourse Crossing

- Class 1
- Class 2
- Class 3
- Class 4
- Aquatic SAR Potentially Present[1]
- American Eel
- Redside Dace
- Silver Shiner

- Groundwater Well (within 200m)
- Wooded Area
- Municipal Park
- Significant Natural Area
- Special Management Area
- Natural Heritage Area
- TRCA Natural Heritage System Area
- TRCA Property
- Parkway Belt West Plan
- River Valley Connection

[1] Potential presence of SAR was determined based upon documented presence in watercourse or connectivity to watercourse with documented presence, and, upon habitat suitability at the crossing site. Note: documented presence data is for entire watercourse; specific locations of documented occurrences are unknown.

Waterdown to Finch Project

Environmental Features Map

Southern Ontario

Figure 1.2-7

ERM

Service Layer Credits: Source: Esri, DigitalGlobe, GeoEye, Earthstar Geographics, CNES/Airbus DS, USDA, USGS, AeroGRID, IGN, and the GIS User Community

Data Source: Contains information licensed under the Open Government License – Ontario, TRCA, City of Toronto, CTC

Client: Imperial Oil Limited

Proj # 0508615-0151 | GIS # UPI-15-036f

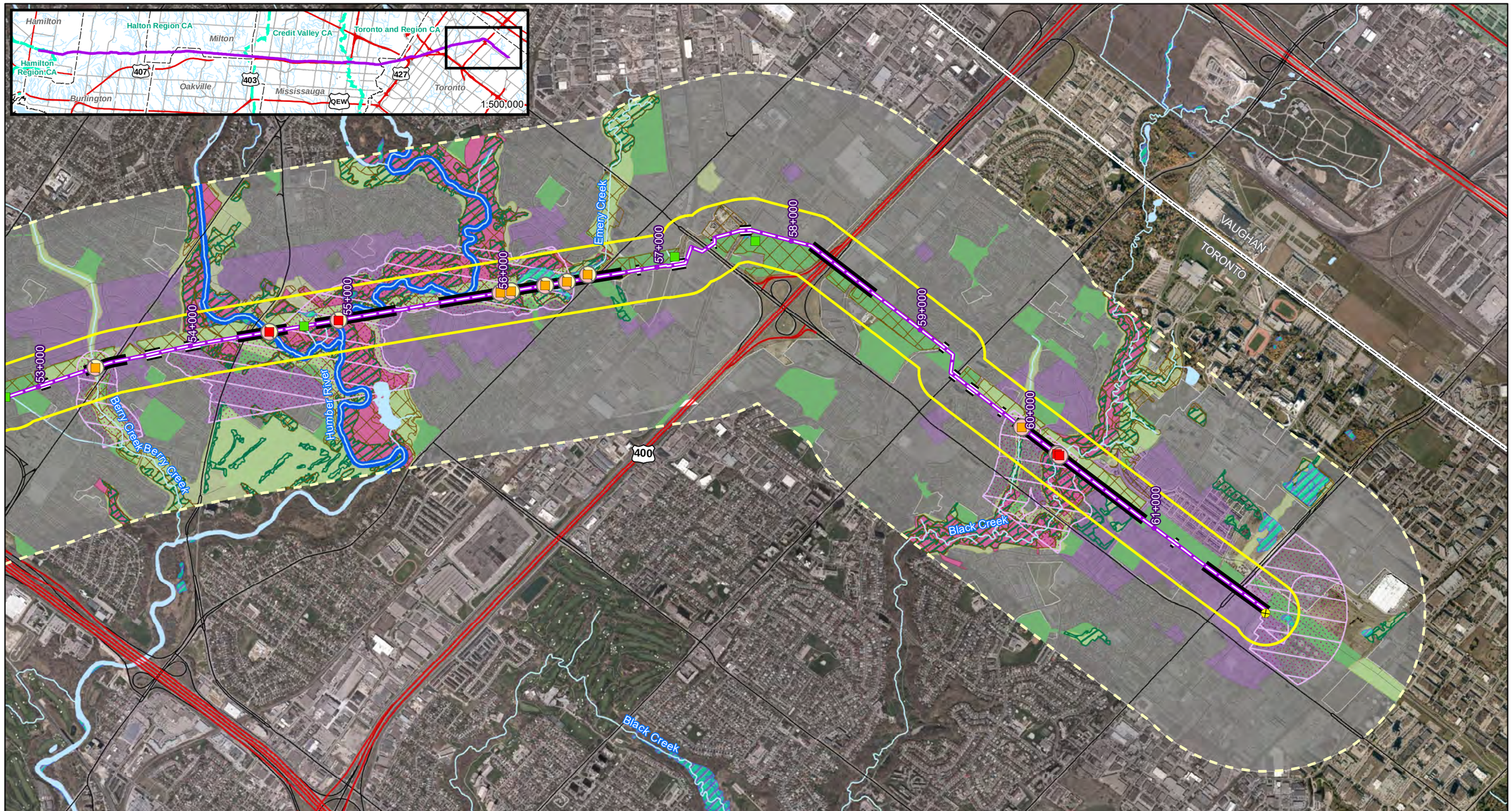

1:25,000

0 500 1,000

Metres

Date: July 17, 2019
Projection: NAD 1983 UTM Zone 17N

Proposed Pipeline Route

Existing Infrastructure
- Waterdown Pump Station
- Finch Terminal

Installation Method
- Bore
- HDD

- Municipal Boundary
- Conservation Authority Boundary
- Highway
- Road
- Built-up Area
- Study Area (200m either side of centerline)
- Environmental Features Buffer (1000m either side of centerline)

Hydrology
- Watercourse
- Waterbody
- Provincially Significant Wetland
- Unevaluated Wetland

Source Water Protection
- Highly Vulnerable Aquifer
- Event Based Area
- Intake Protection Zone

Watercourse Crossing
- Class 1
- Class 2
- Class 3
- Class 4
- Aquatic SAR Potentially Present[1]
- American Eel
- Redside Dace
- Silver Shiner

- Groundwater Well (within 200m)
- Wooded Area
- Municipal Park
- Natural Heritage Area
- TRCA Natural Heritage System Area
- TRCA Property
- River Valley Connection

[1] Potential presence of SAR was determined based upon documented presence in watercourse or connectivity to watercourse with documented presence, and, upon habitat suitability at the crossing site. Note: documented presence data is for entire watercourse; specific locations of documented occurrences are unknown.

Waterdown to Finch Project

Environmental Features Map

Southern Ontario

Figure 1.2-8

ERM

Service Layer Credits: Source: Esri, DigitalGlobe, GeoEye, Earthstar Geographics, CNES/Airbus DS, USDA, USGS, AeroGRID, IGN, and the GIS User Community

Data Source: Contains information licensed under the Open Government License – Ontario, TRCA, City of Toronto, CTC

Client: Imperial Oil Limited

Proj # 0508615-0151 | GIS # UPI-15-036g