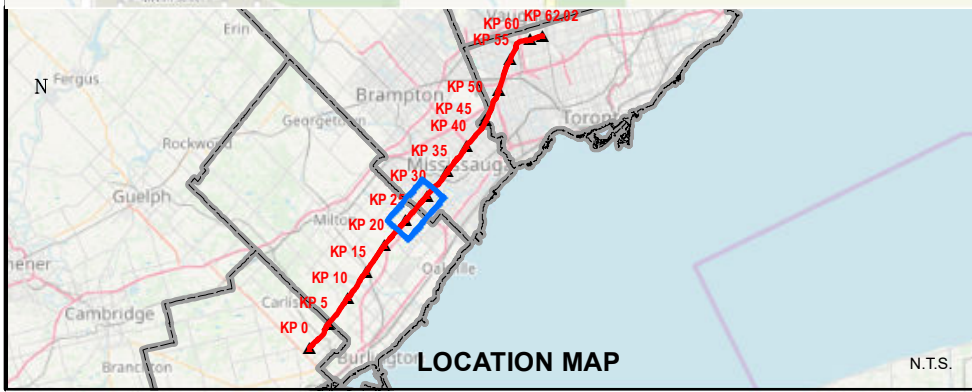
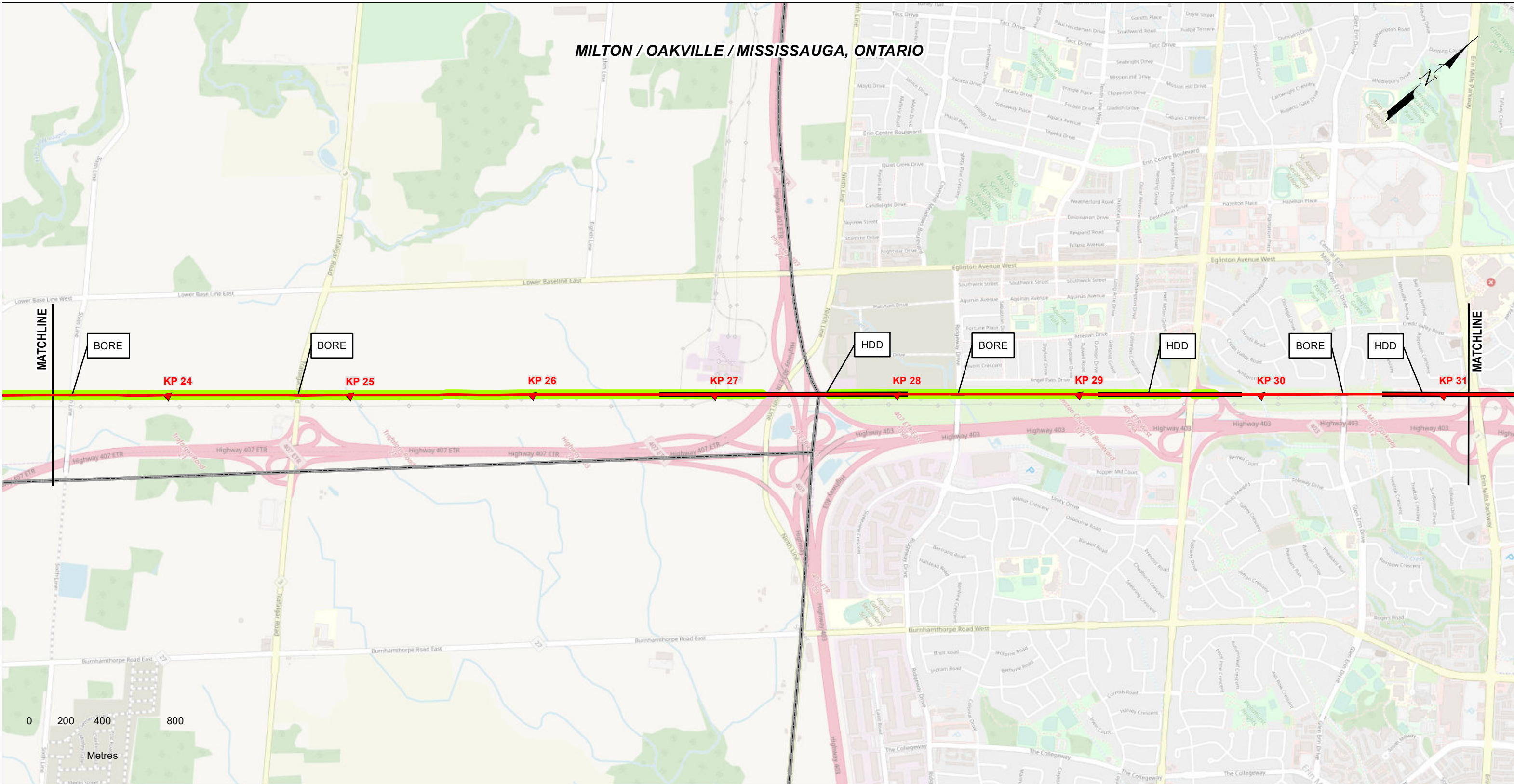


MILTON / OAKVILLE / MISSISSAUGA, ONTARIO



LEGEND

- KILOMETRE MARKER
- VALVE
- LAUNCHER / RECEIVER
- BORE
- HDD
- PROPOSED PIPELINE
- PROPOSED ROUTE WITHIN EXISTING IOL EASEMENT
- MUNICIPALITY

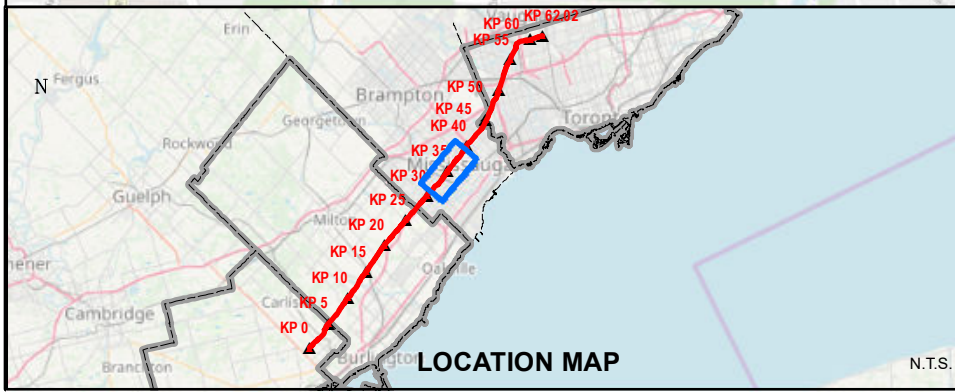
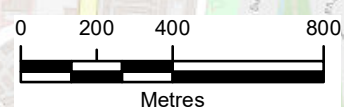
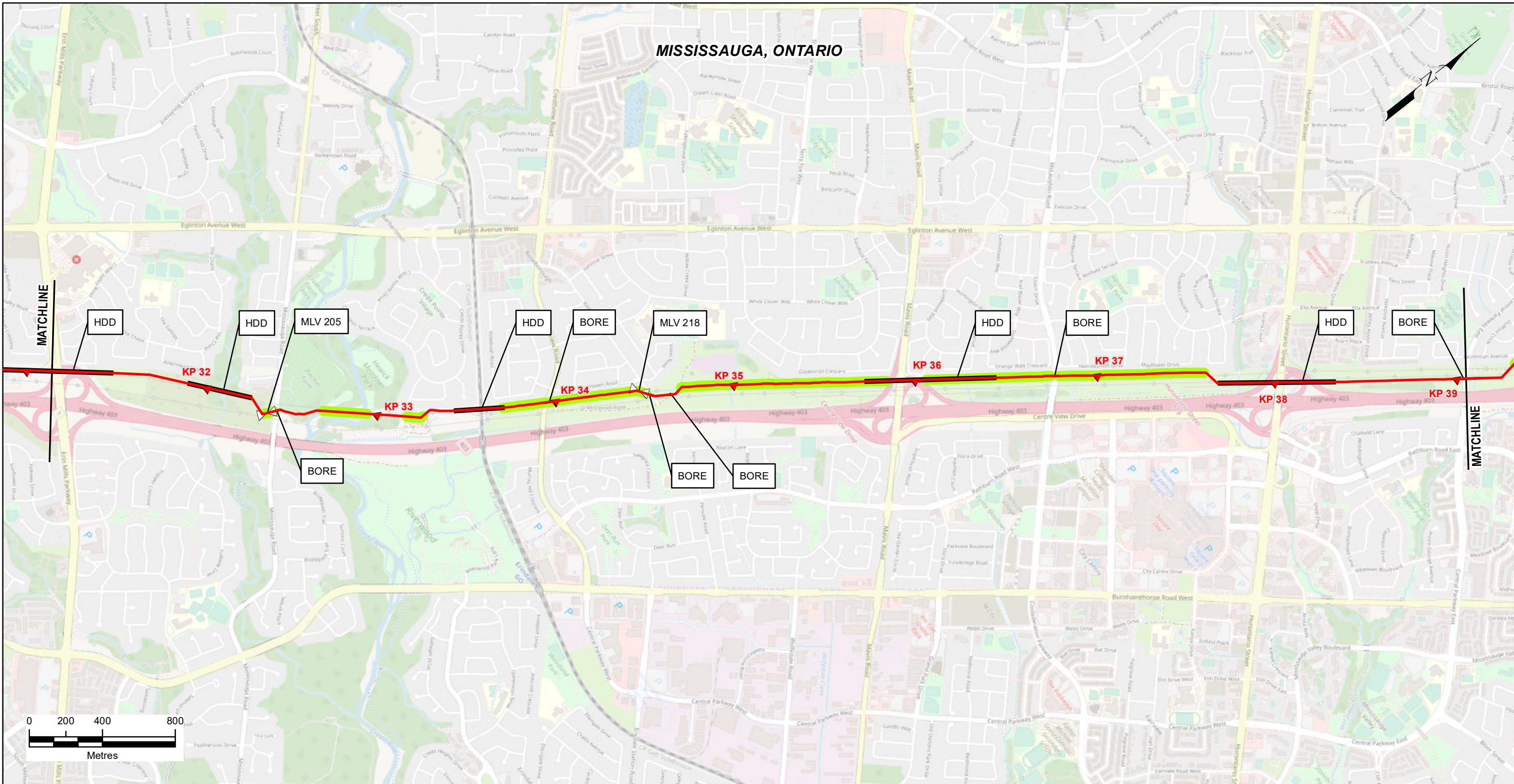
THIS MAP IS FOR INFORMATION PURPOSES. DISTANCES IN THIS MAP ARE APPROXIMATIONS ONLY AND SHOULD NOT BE USED FOR AUTHORITATIVE DEFINITION OF LEGAL BOUNDARY OR PROPERTY TITLE.

 Universal Pegasus INTERNATIONAL A Subsidiary of Huntington Ingalls Industries				
NO	REVISION	DATE	APPR	
0	ISSUE FOR USE	05/30/2019	JAW	
SCALE	DATE	DRAWN	CHECKED	APPROVED
1 cm = 200 m	08/10/2018	DMN	HMC	JAW

 WATERDOWN TO FINCH (NPS 12) OVERVIEW ROUTE MAP (1:20,000)		
PROJ. NO.	DRAWING NUMBER	SHEET
24255	ONT-WF-SPPL-UP-DK-0130	6 OF 10

P:\23977\0500_ENG-DSN\08_GIS_WKNG\MAP-Maps\General_Dwg\Med_Detail_Route_Map\ONT-WF-SPPL-UP-DK-0130_Rev6_gor10.mxd

MISSISSAUGA, ONTARIO



LEGEND

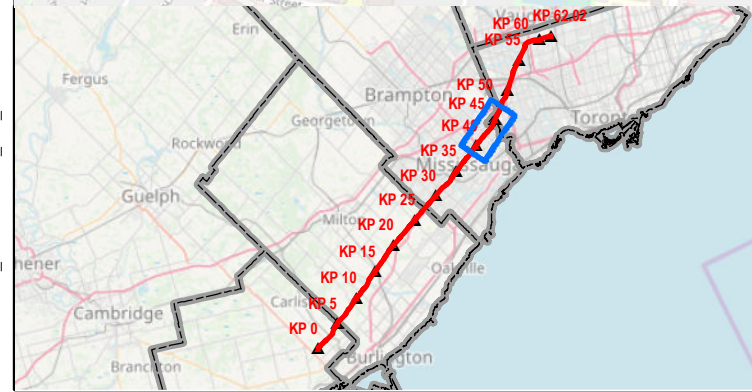
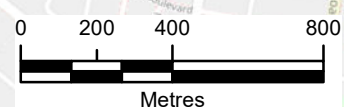
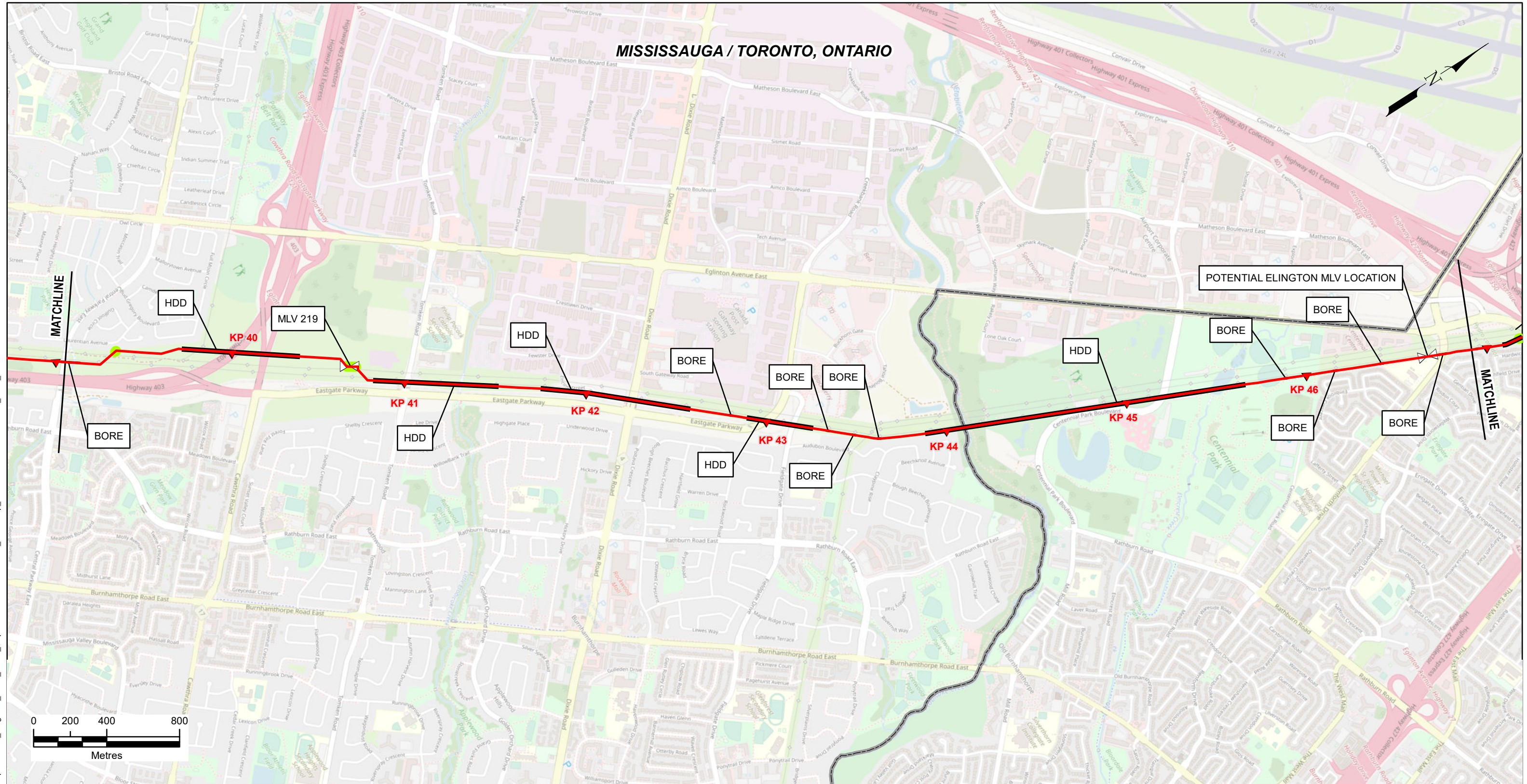
	KILOMETRE MARKER		PROPOSED PIPELINE
	VALVE		PROPOSED ROUTE WITHIN EXISTING IOL EASEMENT
	LAUNCHER / RECEIVER		MUNICIPALITY
	BORE		
	HDD		

THIS MAP IS FOR INFORMATION PURPOSES. DISTANCES IN THIS MAP ARE APPROXIMATIONS ONLY AND SHOULD NOT BE USED FOR AUTHORITATIVE DEFINITION OF LEGAL BOUNDARY OR PROPERTY TITLE.

 Universal Pegasus INTERNATIONAL A Subsidiary of Huntington Ingalls Industries				
NO	REVISION	DATE	APPR	
0	ISSUE FOR USE	05/30/2019	JAW	
SCALE	DATE	DRAWN	CHECKED	APPROVED
1 cm = 200 m	08/10/2018	DMN	HMC	JAW

 WATERDOWN TO FINCH (NPS 12) OVERVIEW ROUTE MAP (1:20,000)		
PROJ. NO.	DRAWING NUMBER	SHEET
24255	ONT-WF-SPPL-UP-DK-0130	7 OF 10

MISSISSAUGA / TORONTO, ONTARIO



- LEGEND**
- KILOMETRE MARKER
 - VALVE
 - LAUNCHER / RECEIVER
 - BORE
 - HDD
 - PROPOSED PIPELINE
 - PROPOSED ROUTE WITHIN EXISTING IOL EASEMENT
 - MUNICIPALITY

THIS MAP IS FOR INFORMATION PURPOSES. DISTANCES IN THIS MAP ARE APPROXIMATIONS ONLY AND SHOULD NOT BE USED FOR AUTHORITATIVE DEFINITION OF LEGAL BOUNDARY OR PROPERTY TITLE.



**WATERDOWN TO FINCH (NPS 12)
OVERVIEW ROUTE MAP (1:20,000)**

0	ISSUE FOR USE	05/30/2019	JAW			
NO	REVISION	DATE	APPR	PROJ. NO.	DRAWING NUMBER	SHEET
	SCALE	DATE	DRAWN	CHECKED	APPROVED	
	1 cm = 200 m	08/10/2018	DMN	HMC	JAW	
					24255	8 OF 10