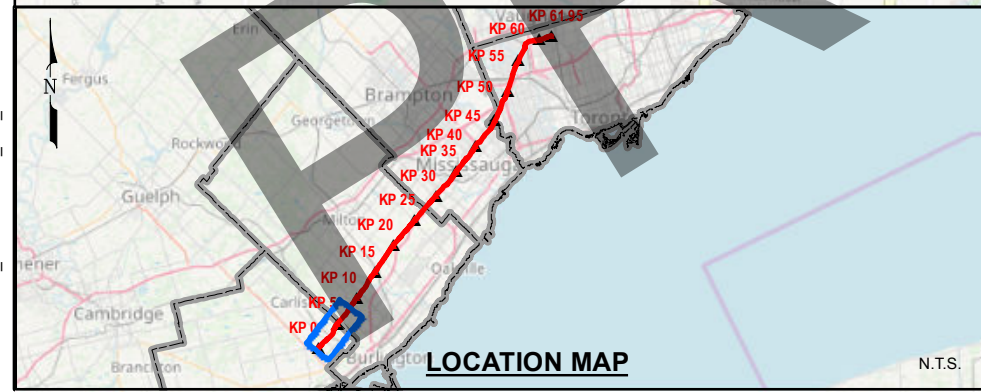
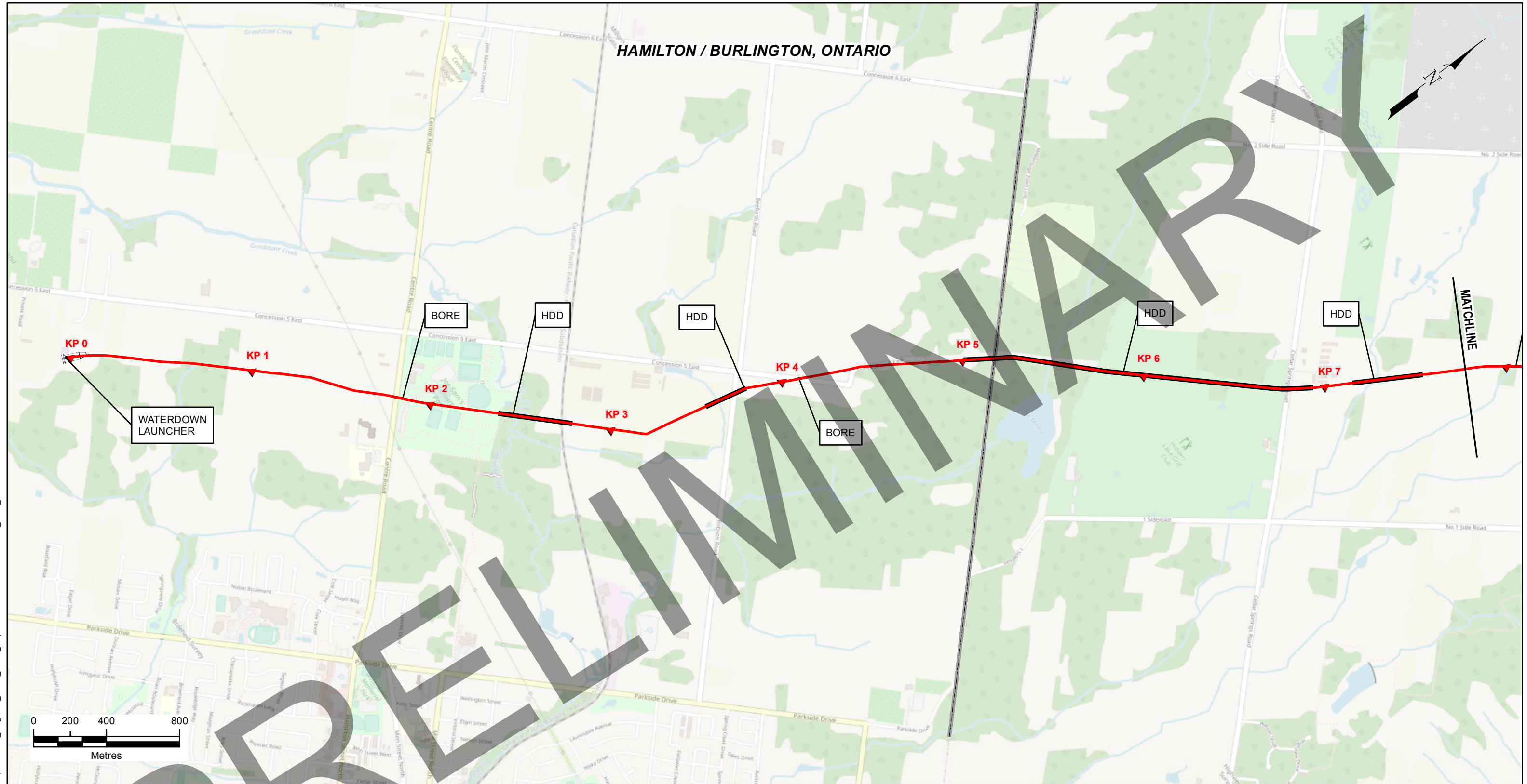


HAMILTON / BURLINGTON, ONTARIO



LEGEND

- ▲ KILOMETRE MARKER
- X VALVE
- ▶ LAUNCHER / RECEIVER
- BORE
- HDD
- MUNICIPALITY
- PROPOSED PIPELINE

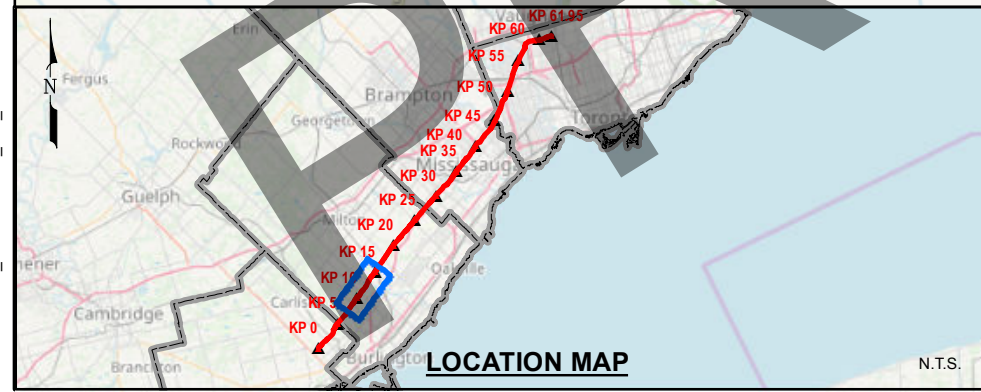
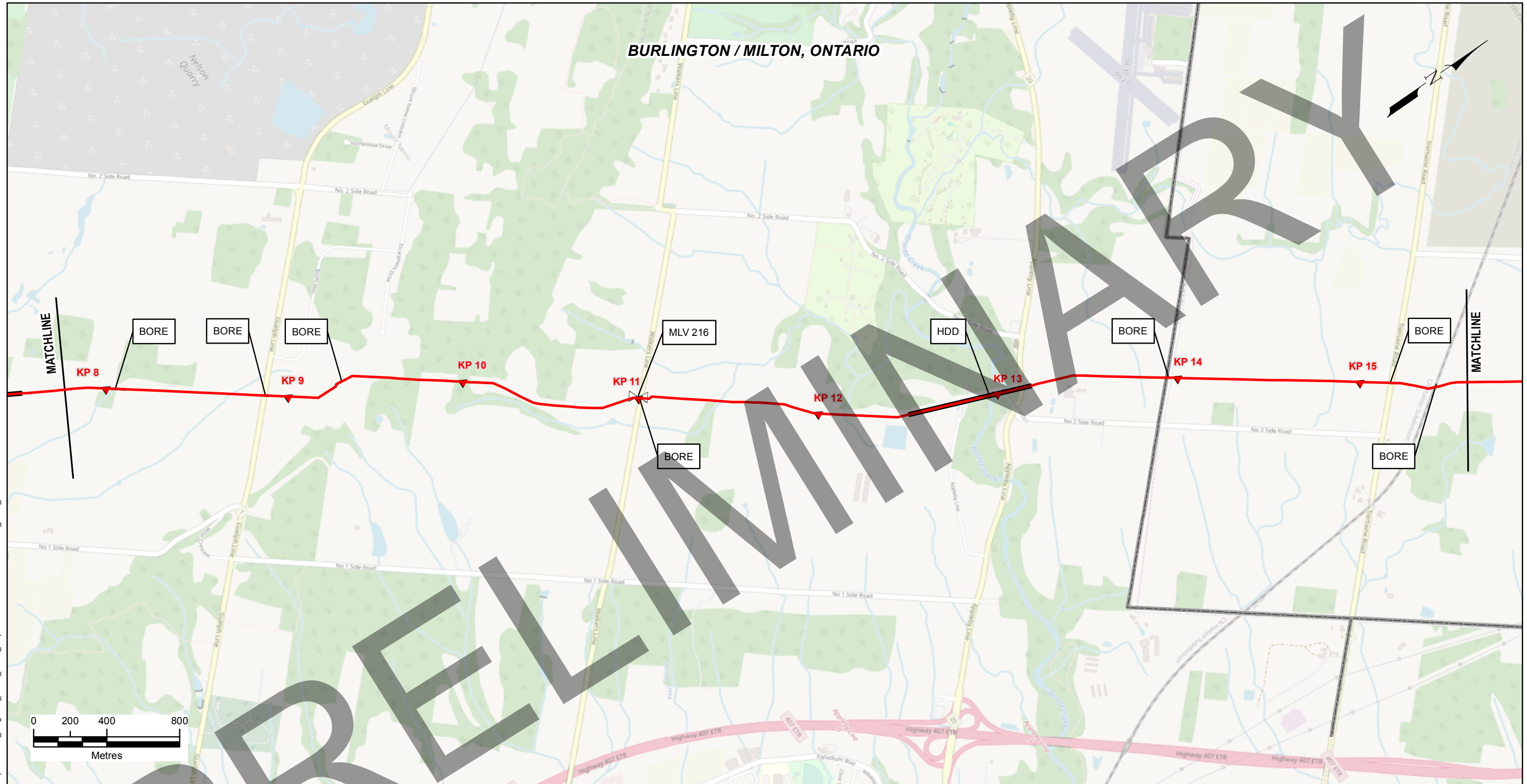
THIS MAP IS FOR INFORMATION PURPOSES. DISTANCES IN THIS MAP ARE APPROXIMATIONS ONLY AND SHOULD NOT BE USED FOR AUTHORITATIVE DEFINITION OF LEGAL BOUNDARY OR PROPERTY TITLE.

		UniversalPegasus INTERNATIONAL <small>A Subsidiary of Huntington Ingalls Industries</small>	
		Imperial	
		WATERDOWN TO FINCH (NPS 12) OVERVIEW ROUTE MAP (1:20,000)	
5	ISSUE FOR USE	03/14/2019	JAW
4	ISSUE FOR USE	03/06/2019	JAW
3	ISSUE FOR USE	02/20/2019	JAW
2	ISSUE FOR USE	09/20/2018	JAW
1	ISSUE FOR USE	09/18/2018	JAW
0	ISSUE FOR USE	09/12/2018	JAW
NO	REVISION	DATE	APPR
SCALE	DATE	DRAWN	CHECKED
1 cm = 200 m	08/10/2018	DMN	MPB
		APPROVED	APPR
		JAW	JAW

PROJ. NO.	DRAWING NUMBER	SHEET
24255	ONT-WF-SPPL-UP-DK-0040	3 OF 10

P:\2397710500_ENG-DSN\08_GIS_WKNG\MAP-General\General_Dwg\Map_Detail_Route_Map\ONT-WF-SPPL-UP-DK-0040_Rev5_3of10.mxd

BURLINGTON / MILTON, ONTARIO



LEGEND

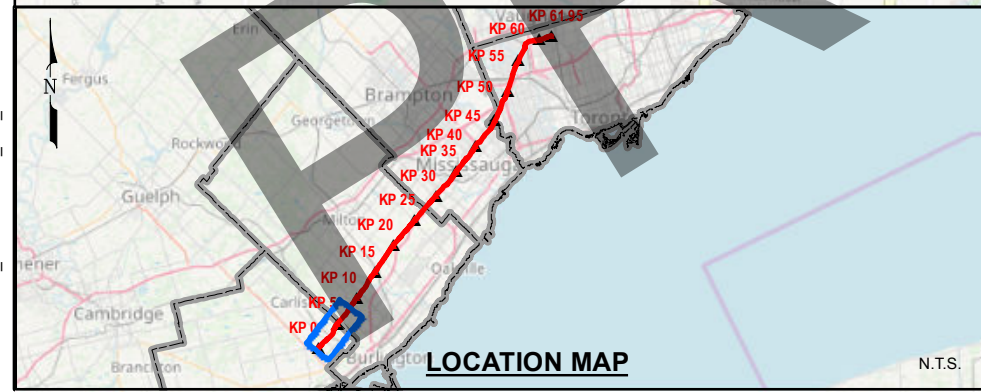
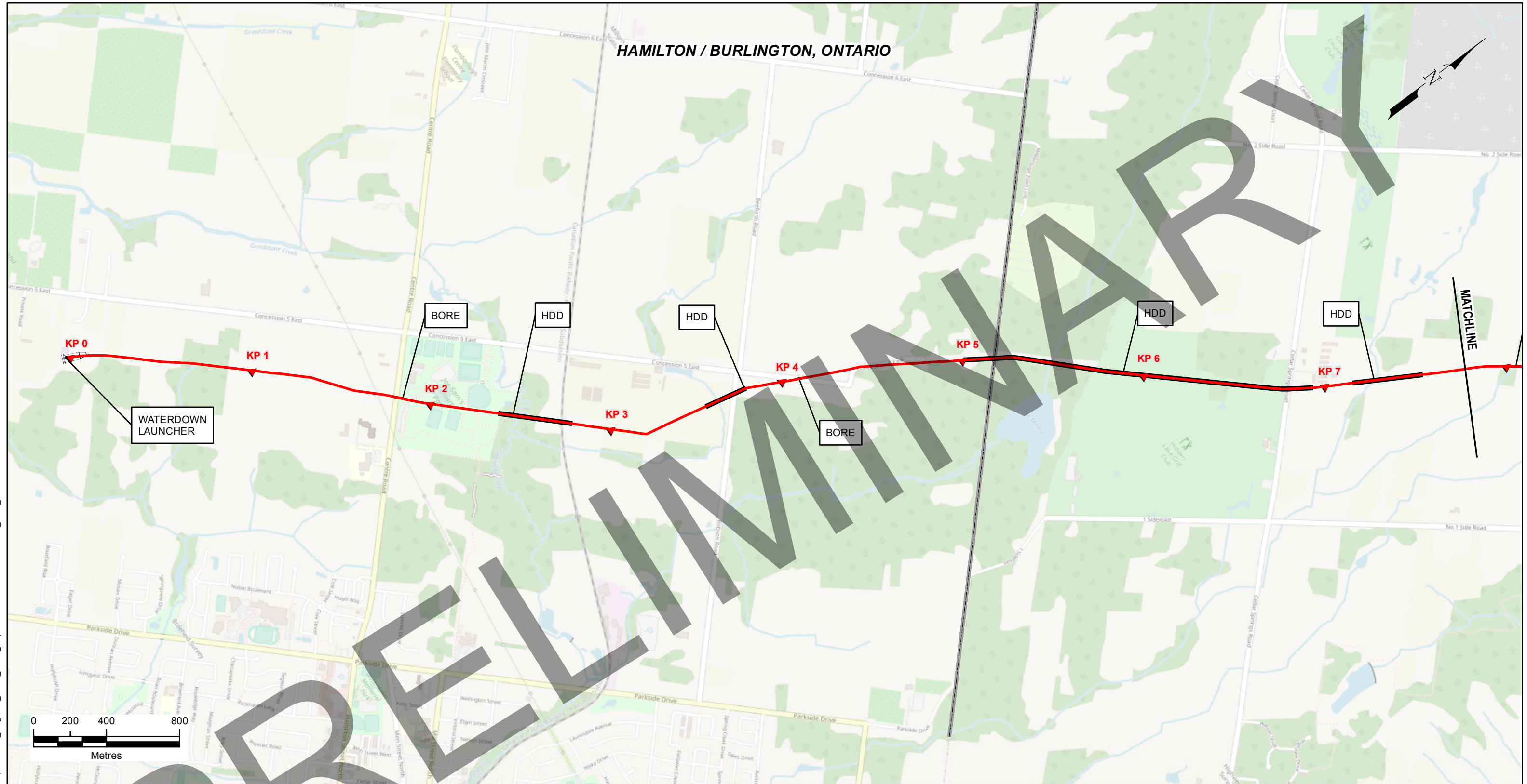
- KILOMETRE MARKER
- VALVE
- LAUNCHER / RECEIVER
- BORE
- HDD
- PROPOSED PIPELINE
- MUNICIPALITY

THIS MAP IS FOR INFORMATION PURPOSES. DISTANCES IN THIS MAP ARE APPROXIMATIONS ONLY AND SHOULD NOT BE USED FOR AUTHORITATIVE DEFINITION OF LEGAL BOUNDARY OR PROPERTY TITLE.

		 Universal Pegasus INTERNATIONAL A Subsidiary of Huntington Ingalls Industries		 Imperial		
						5 ISSUE FOR USE 03/14/2019 JAW 4 ISSUE FOR USE 03/06/2019 JAW 3 ISSUE FOR USE 02/20/2019 JAW 2 ISSUE FOR USE 09/20/2018 JAW 1 ISSUE FOR USE 09/18/2018 JAW 0 ISSUE FOR USE 09/12/2018 JAW
NO	REVISION	DATE	APPR	PROJ. NO.	DRAWING NUMBER	SHEET
	SCALE	DATE	DRAWN	CHECKED	APPROVED	
	1 cm = 200 m	08/10/2018	DMN	MPB	JAW	4 OF 10

WATERDOWN TO FINCH (NPS 12) OVERVIEW ROUTE MAP (1:20,000)		
24255	ONT-WF-SPPL-UP-DK-0040	4 OF 10

HAMILTON / BURLINGTON, ONTARIO



LEGEND

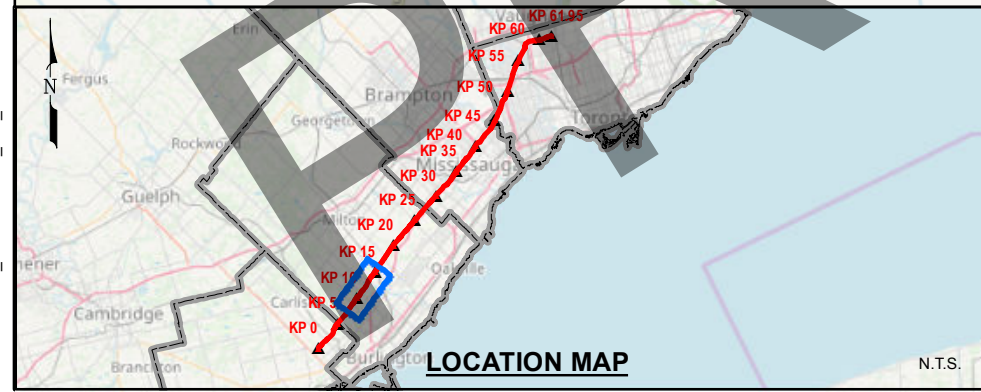
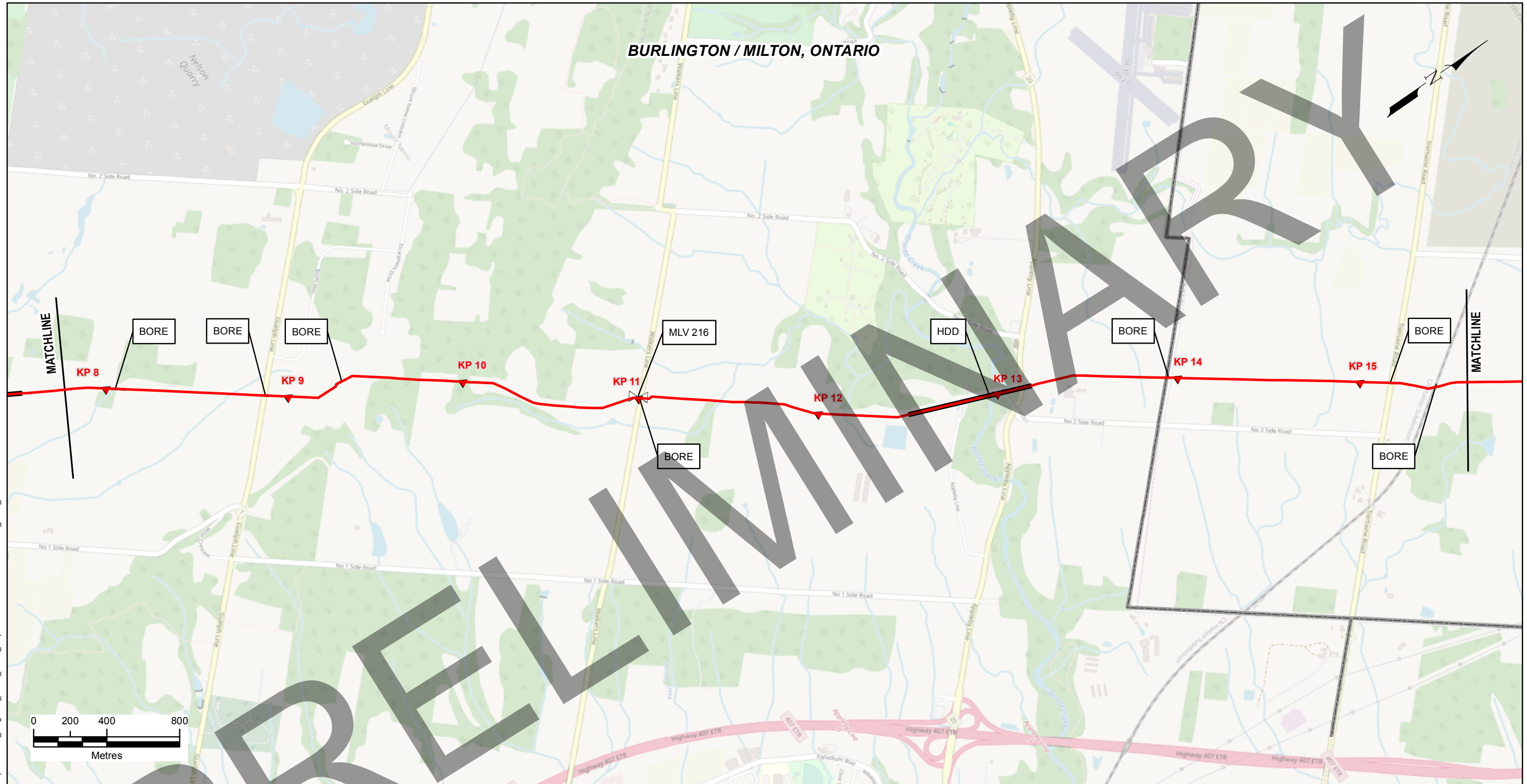
- KILOMETRE MARKER
- VALVE
- LAUNCHER / RECEIVER
- BORE
- HDD
- PROPOSED PIPELINE
- MUNICIPALITY

THIS MAP IS FOR INFORMATION PURPOSES. DISTANCES IN THIS MAP ARE APPROXIMATIONS ONLY AND SHOULD NOT BE USED FOR AUTHORITATIVE DEFINITION OF LEGAL BOUNDARY OR PROPERTY TITLE.

		 A Subsidiary of Huntington Ingalls Industries			
5	ISSUE FOR USE	03/14/2019	JAW		
4	ISSUE FOR USE	03/06/2019	JAW		
3	ISSUE FOR USE	02/20/2019	JAW		
2	ISSUE FOR USE	09/20/2018	JAW		
1	ISSUE FOR USE	09/18/2018	JAW		
0	ISSUE FOR USE	09/12/2018	JAW		
NO	REVISION	DATE	APPR		
SCALE	DATE	DRAWN	CHECKED	APPROVED	
1 cm = 200 m	08/10/2018	DMN	MPB	JAW	

PROJ. NO.	DRAWING NUMBER	SHEET
24255	ONT-WF-SPPL-UP-DK-0040	3 OF 10

BURLINGTON / MILTON, ONTARIO



LEGEND

- KILOMETRE MARKER
- VALVE
- LAUNCHER / RECEIVER
- BORE
- HDD
- PROPOSED PIPELINE
- MUNICIPALITY

THIS MAP IS FOR INFORMATION PURPOSES. DISTANCES IN THIS MAP ARE APPROXIMATIONS ONLY AND SHOULD NOT BE USED FOR AUTHORITATIVE DEFINITION OF LEGAL BOUNDARY OR PROPERTY TITLE.

UniversalPegasus
INTERNATIONAL
A Subsidiary of Huntington Ingalls Industries

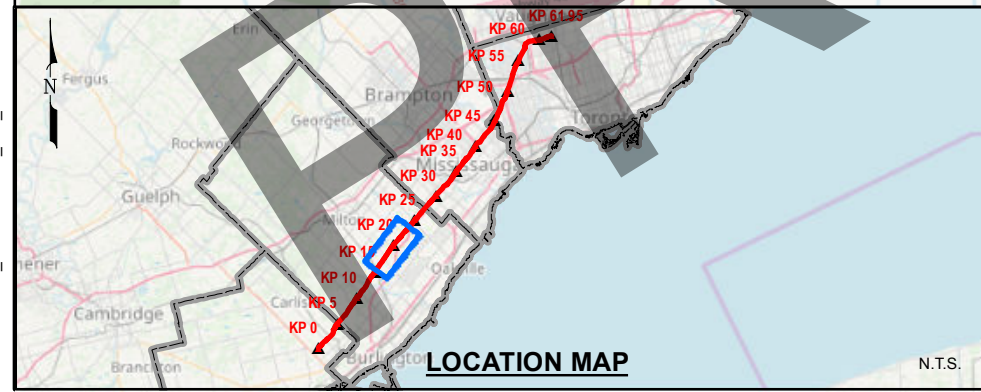
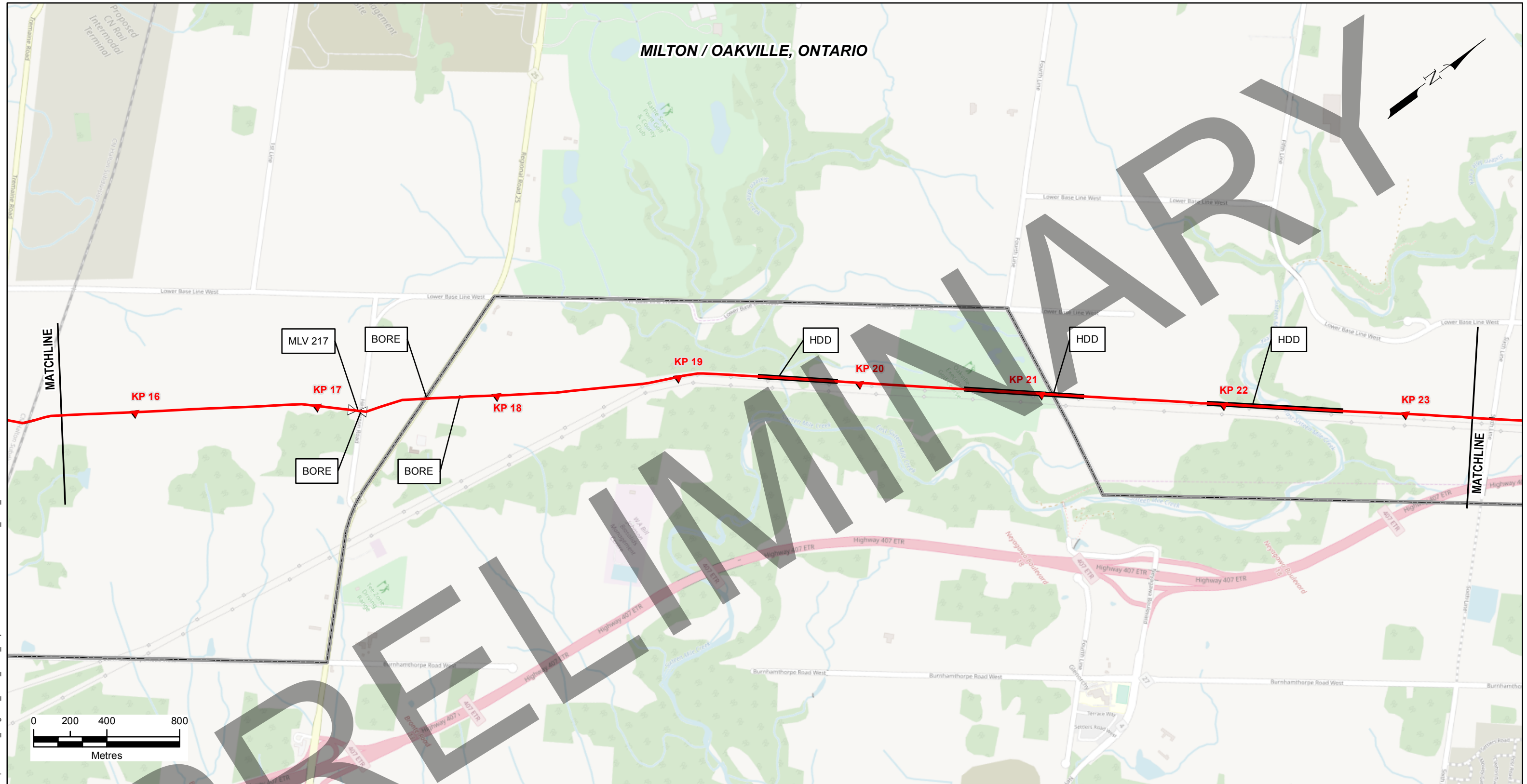
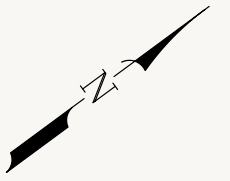
NO	REVISION	DATE	APPR
SCALE	DATE	DRAWN	CHECKED
5	ISSUE FOR USE	03/14/2019	JAW
4	ISSUE FOR USE	03/06/2019	JAW
3	ISSUE FOR USE	02/20/2019	JAW
2	ISSUE FOR USE	09/20/2018	JAW
1	ISSUE FOR USE	09/18/2018	JAW
0	ISSUE FOR USE	09/12/2018	JAW
1 cm = 200 m	08/10/2018	DMN	MPB

Imperial

**WATERDOWN TO FINCH (NPS 12)
OVERVIEW ROUTE MAP (1:20,000)**

PROJ. NO.	DRAWING NUMBER	SHEET
24255	ONT-WF-SPPL-UP-DK-0040	4 OF 10

MILTON / OAKVILLE, ONTARIO



LEGEND

- KILOMETRE MARKER
- VALVE
- LAUNCHER / RECEIVER
- BORE
- HDD
- PROPOSED PIPELINE
- MUNICIPALITY

THIS MAP IS FOR INFORMATION PURPOSES. DISTANCES IN THIS MAP ARE APPROXIMATIONS ONLY AND SHOULD NOT BE USED FOR AUTHORITATIVE DEFINITION OF LEGAL BOUNDARY OR PROPERTY TITLE.

UniversalPegasus
INTERNATIONAL
A Subsidiary of Huntington Ingalls Industries

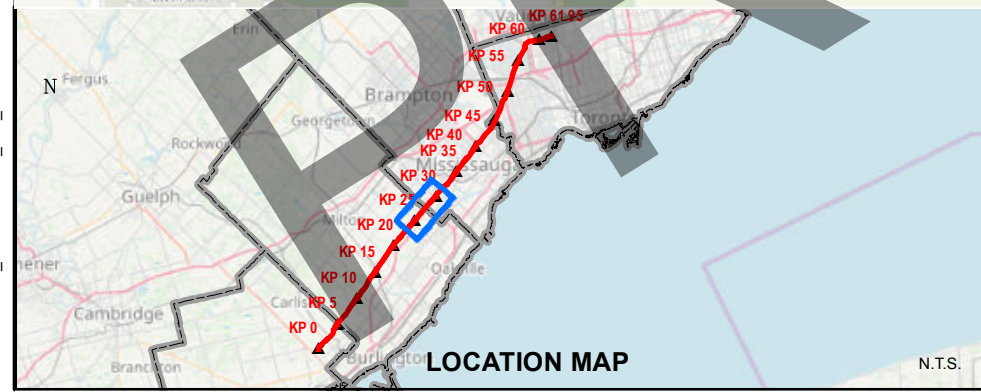
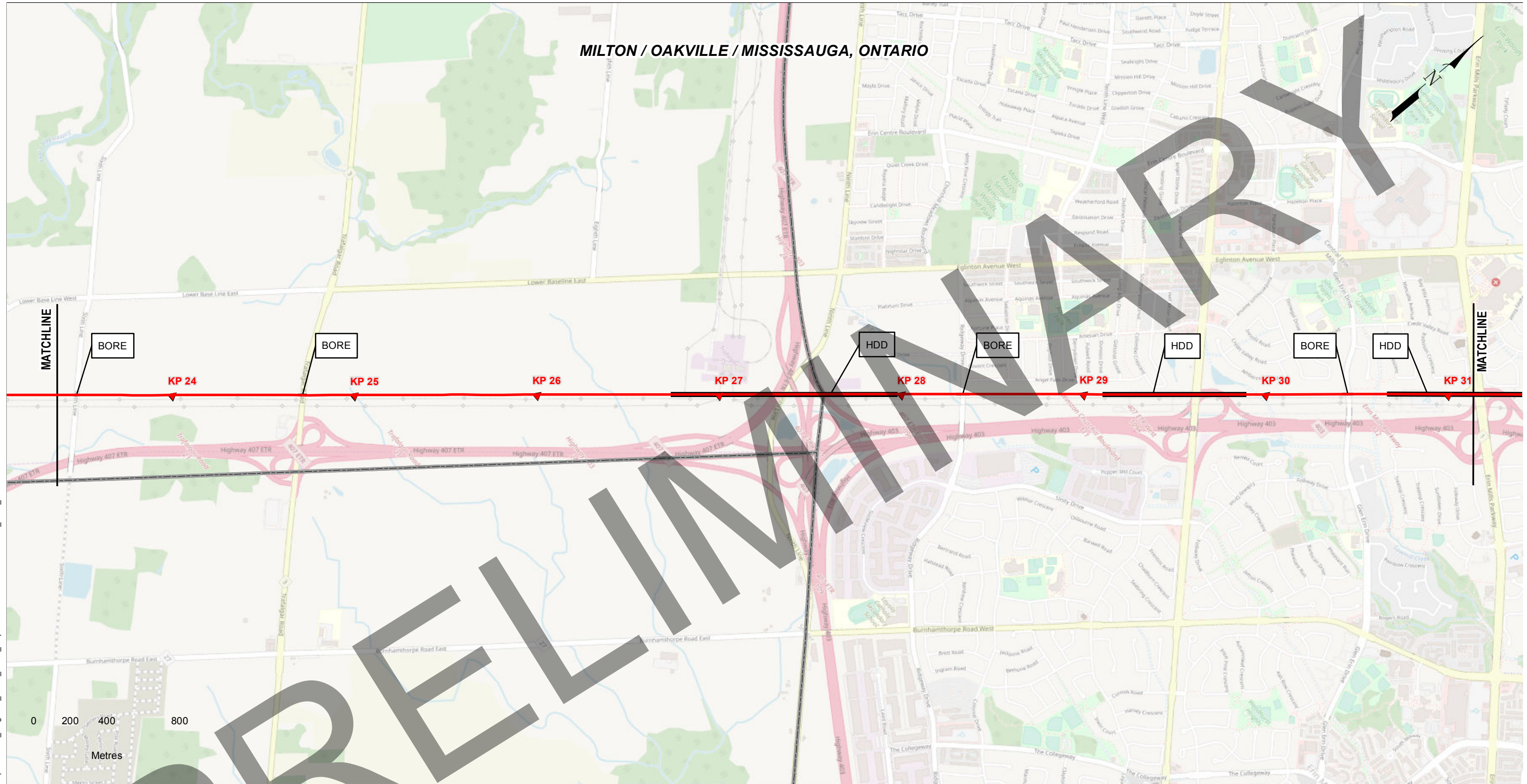
NO	REVISION	DATE	APPR
SCALE	DATE	DRAWN	CHECKED
5	ISSUE FOR USE	03/14/2019	JAW
4	ISSUE FOR USE	03/06/2019	JAW
3	ISSUE FOR USE	02/20/2019	JAW
2	ISSUE FOR USE	09/20/2018	JAW
1	ISSUE FOR USE	09/18/2018	JAW
0	ISSUE FOR USE	09/12/2018	JAW
1 cm = 200 m	08/10/2018	DMN	MPB

Imperial

**WATERDOWN TO FINCH (NPS 12)
OVERVIEW ROUTE MAP (1:20,000)**

PROJ. NO.	DRAWING NUMBER	SHEET
24255	ONT-WF-SPPL-UP-DK-0040	5 OF 10

MILTON / OAKVILLE / MISSISSAUGA, ONTARIO



LEGEND

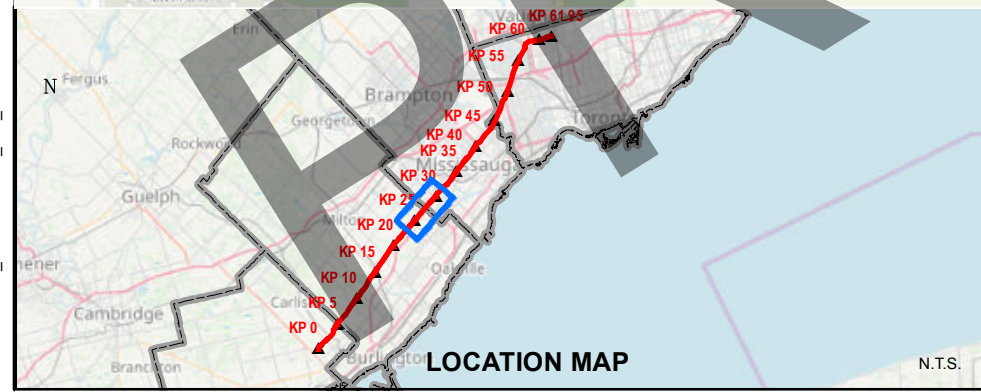
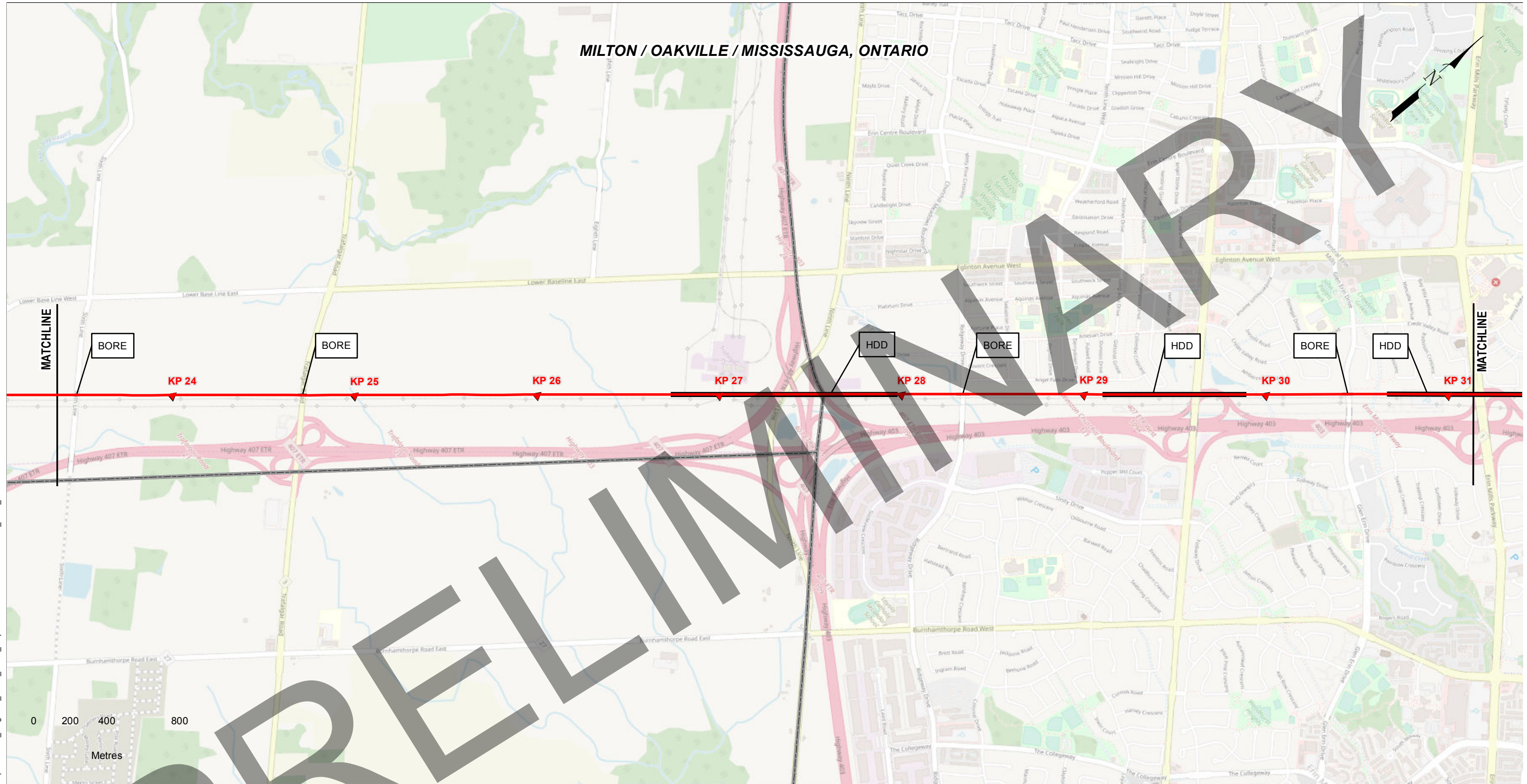
- KILOMETRE MARKER
- VALVE
- LAUNCHER / RECEIVER
- BORE
- HDD
- PROPOSED PIPELINE
- MUNICIPALITY

THIS MAP IS FOR INFORMATION PURPOSES. DISTANCES IN THIS MAP ARE APPROXIMATIONS ONLY AND SHOULD NOT BE USED FOR AUTHORITATIVE DEFINITION OF LEGAL BOUNDARY OR PROPERTY TITLE.

 Universal Pegasus INTERNATIONAL A Subsidiary of Huntington Ingalls Industries				
5	ISSUE FOR USE	03/14/2019	JAW	
4	ISSUE FOR USE	03/06/2019	JAW	
3	ISSUE FOR USE	02/20/2019	JAW	
2	ISSUE FOR USE	09/20/2018	JAW	
1	ISSUE FOR USE	09/18/2018	JAW	
0	ISSUE FOR USE	09/12/2018	JAW	
NO.	REVISION	DATE	APPR	
SCALE	DATE	DRAWN	CHECKED	APPROVED
1 cm = 200 m	08/10/2018	DMN	MPB	JAW

WATERDOWN TO FINCH (NPS 12) OVERVIEW ROUTE MAP (1:20,000)		
PROJ. NO.	DRAWING NUMBER	SHEET
24255	ONT-WF-SPPL-UP-DK-0040	6 OF 10

MILTON / OAKVILLE / MISSISSAUGA, ONTARIO



LEGEND

- KILOMETRE MARKER
- VALVE
- LAUNCHER / RECEIVER
- BORE
- HDD
- PROPOSED PIPELINE
- MUNICIPALITY

THIS MAP IS FOR INFORMATION PURPOSES. DISTANCES IN THIS MAP ARE APPROXIMATIONS ONLY AND SHOULD NOT BE USED FOR AUTHORITATIVE DEFINITION OF LEGAL BOUNDARY OR PROPERTY TITLE.

UniversalPegasus
INTERNATIONAL
A Subsidiary of Huntington Ingalls Industries

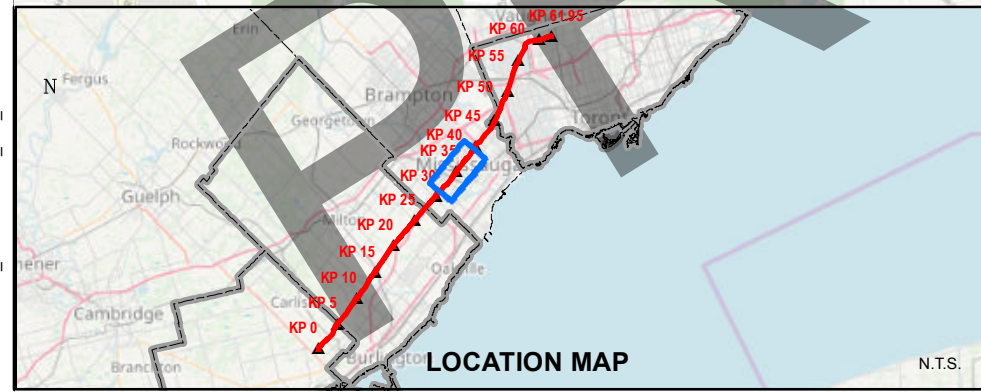
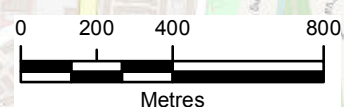
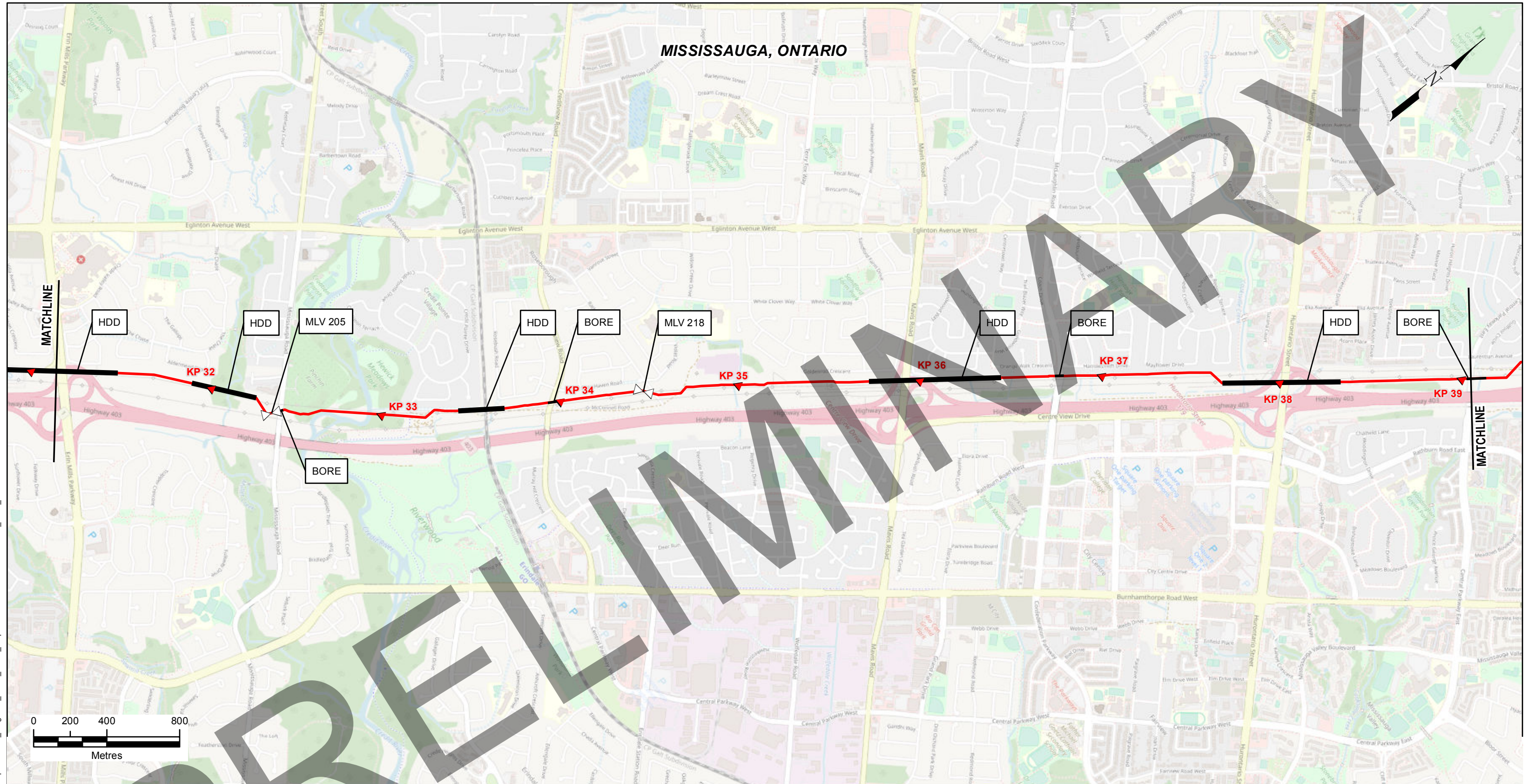
NO	REVISION	DATE	APPR
SCALE	DATE	DRAWN	CHECKED
5	ISSUE FOR USE	03/14/2019	JAW
4	ISSUE FOR USE	03/06/2019	JAW
3	ISSUE FOR USE	02/20/2019	JAW
2	ISSUE FOR USE	09/20/2018	JAW
1	ISSUE FOR USE	09/18/2018	JAW
0	ISSUE FOR USE	09/12/2018	JAW
1 cm = 200 m	08/10/2018	DMN	MPB

Imperial

**WATERDOWN TO FINCH (NPS 12)
OVERVIEW ROUTE MAP (1:20,000)**

PROJ. NO.	DRAWING NUMBER	SHEET
24255	ONT-WF-SPPL-UP-DK-0040	6 OF 10

MISSISSAUGA, ONTARIO



LEGEND

- KILOMETRE MARKER
- VALVE
- LAUNCHER / RECEIVER
- BORE
- HDD

PROPOSED PIPELINE

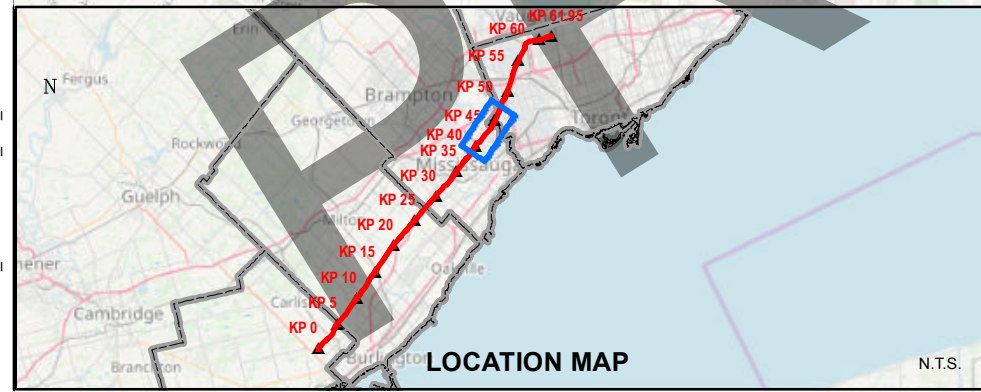
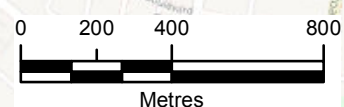
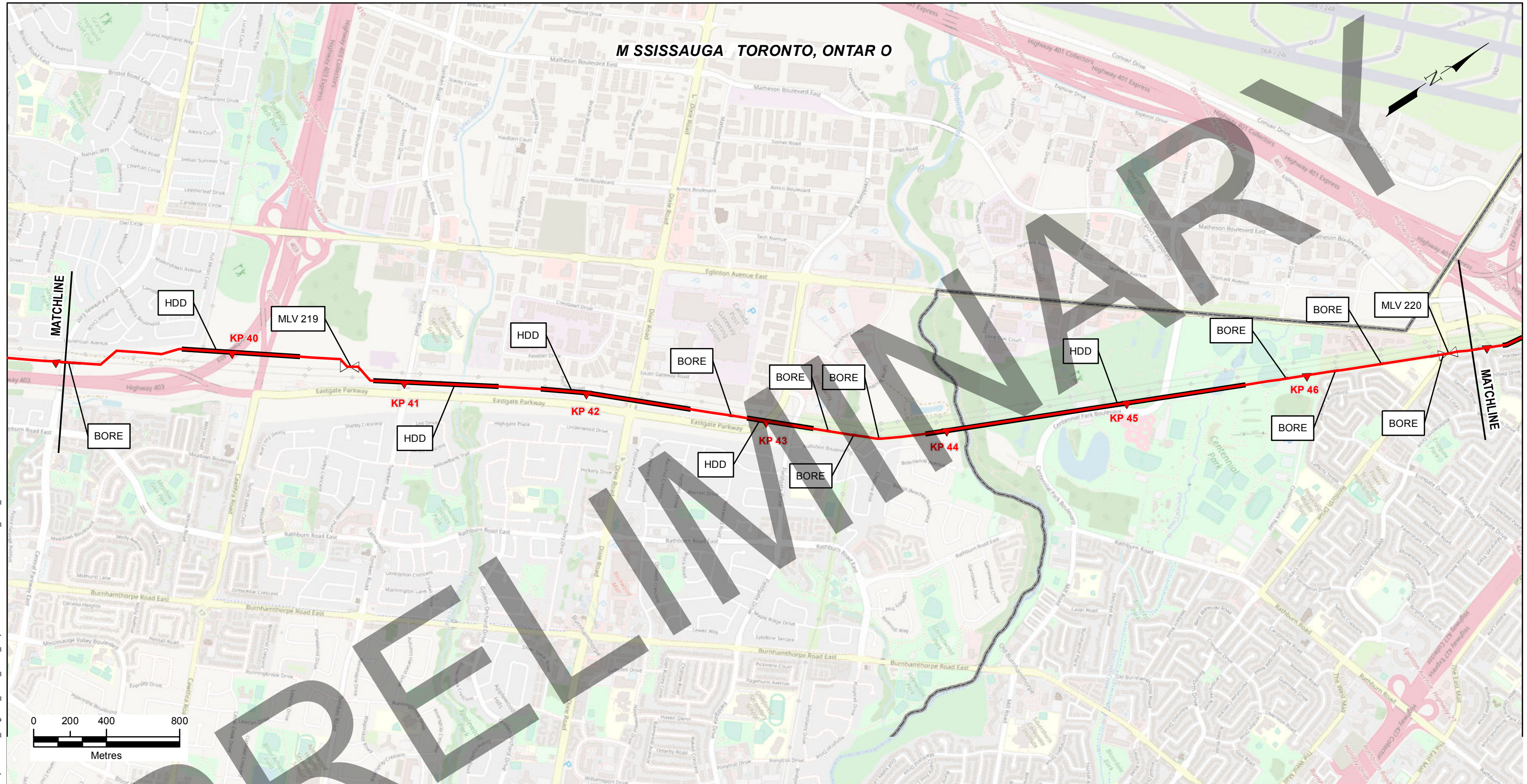
MUNICIPALITY

THIS MAP IS FOR INFORMATION PURPOSES. DISTANCES IN THIS MAP ARE APPROXIMATIONS ONLY AND SHOULD NOT BE USED FOR AUTHORITATIVE DEFINITION OF LEGAL BOUNDARY OR PROPERTY TITLE.

		 Universal Pegasus INTERNATIONAL A Subsidiary of Huntington Ingalls Industries		 WATERDOWN TO FINCH (NPS 12) OVERVIEW ROUTE MAP (1:20,000)	
4	ISSUE FOR USE	03/06/2019	JAW		
3	ISSUE FOR USE	02/20/2019	JAW		
2	ISSUE FOR USE	09/20/2018	JAW		
1	ISSUE FOR USE	09/18/2018	JAW		
0	ISSUE FOR USE	09/12/2018	JAW		
NO	REVISION	DATE	APPR		
SCALE	DATE	DRAWN	CHECKED	APPROVED	PROJ. NO.
1 cm = 200 m	08/10/2018	DMN	MPB	JAW	24255

PROJ. NO.	DRAWING NUMBER	SHEET
24255	ONT-WF-SPPL-UP-DK-0040	7 OF 10

M SSISSAUGA TORONTO, ONTAR O



LEGEND

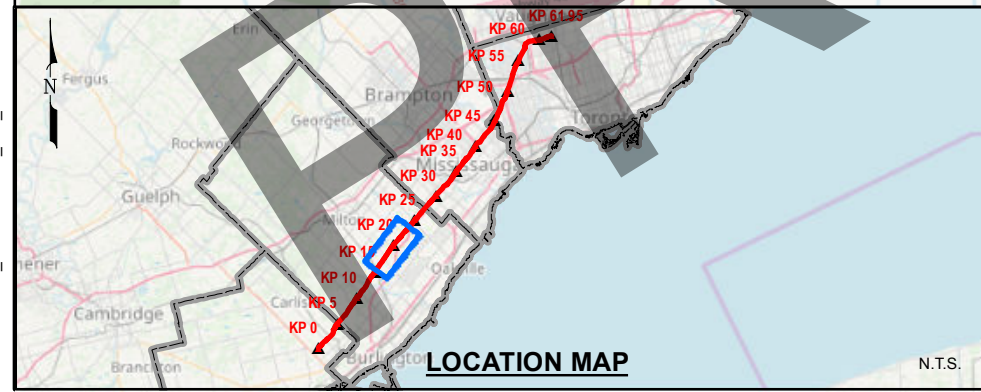
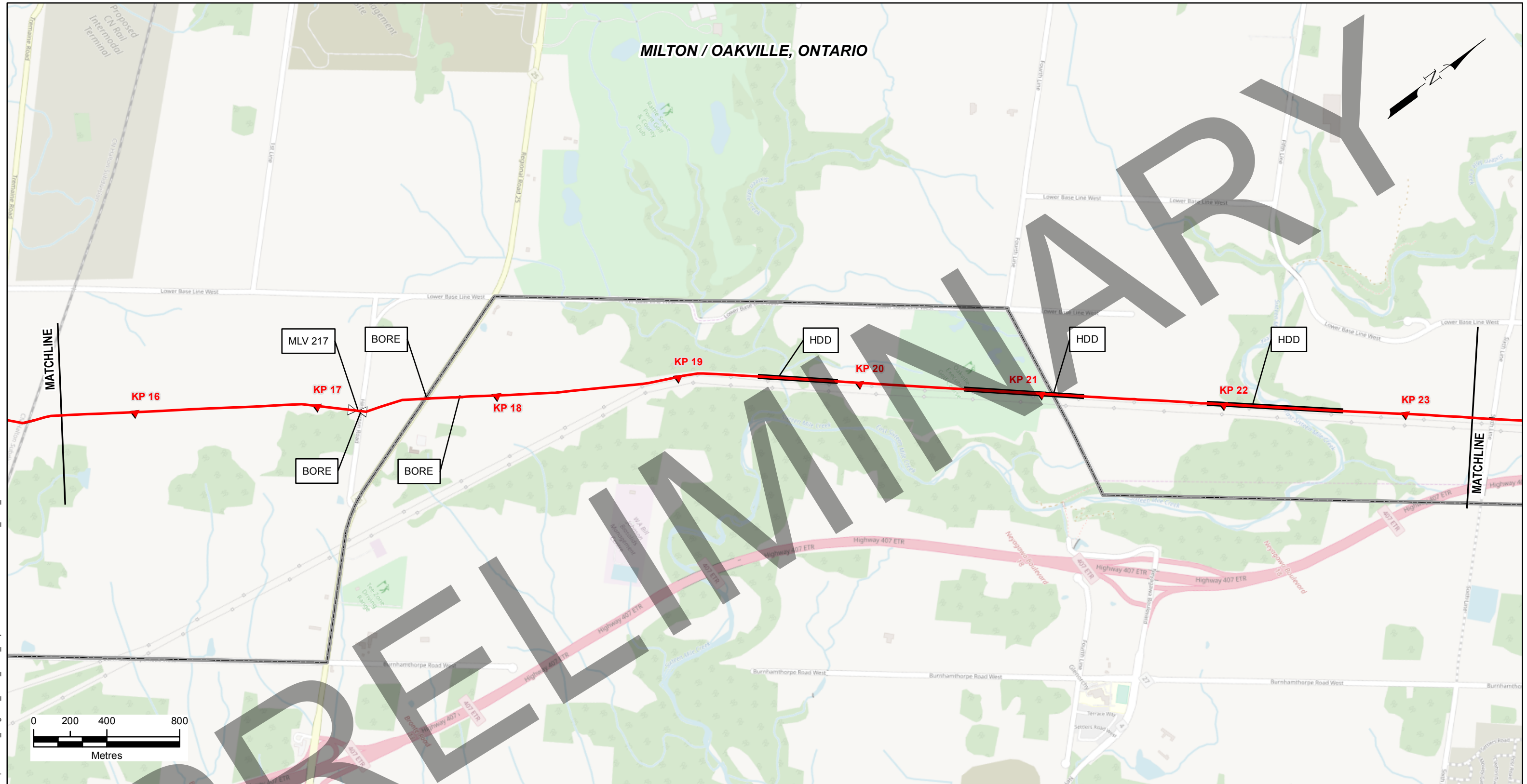
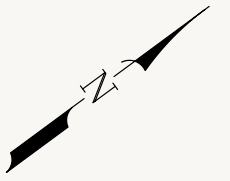
	KILOMETRE MARKER		PROPOSED PIPELINE
	VALVE		MUNICIPALITY
	LAUNCHER / RECEIVER		
	BORE		
	HDD		

THIS MAP IS FOR INFORMATION PURPOSES. DISTANCES IN THIS MAP ARE APPROXIMATIONS ONLY AND SHOULD NOT BE USED FOR AUTHORITATIVE DEFINITION OF LEGAL BOUNDARY OR PROPERTY TITLE.

 Universal Pegasus INTERNATIONAL A Subsidiary of Huntington Ingalls Industries				
5	ISSUE FOR USE	03/14/2019	JAW	
4	ISSUE FOR USE	03/06/2019	JAW	
3	ISSUE FOR USE	02/20/2019	JAW	
2	ISSUE FOR USE	09/20/2018	JAW	
1	ISSUE FOR USE	09/18/2018	JAW	
0	ISSUE FOR USE	09/12/2018	JAW	
NO	REVISION	DATE	APPR	
SCALE	DATE	DRAWN	CHECKED	APPROVED
1 cm = 200 m	08/10/2018	DMN	MPB	JAW

WATERDOWN TO FINCH (NPS 12) OVERVIEW ROUTE MAP (1:20,000)				
PROJ. NO.	DRAWING NUMBER	SHEET		
24255	ONT-WF-SPPL-UP-DK-0040	8 OF 10		

MILTON / OAKVILLE, ONTARIO



LEGEND

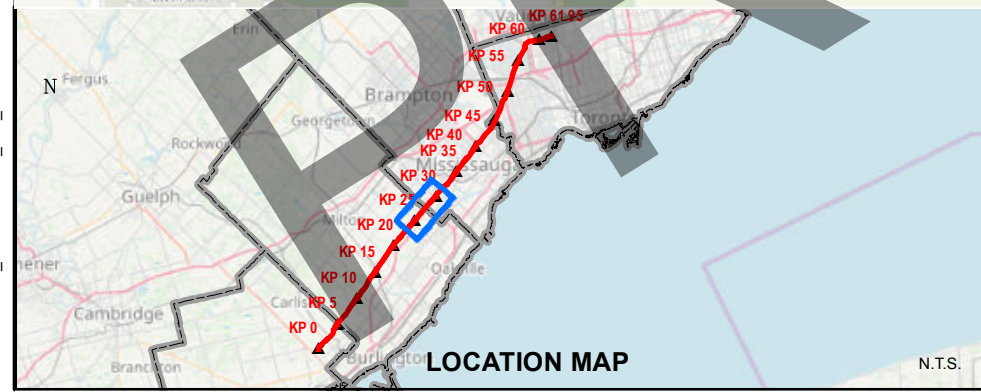
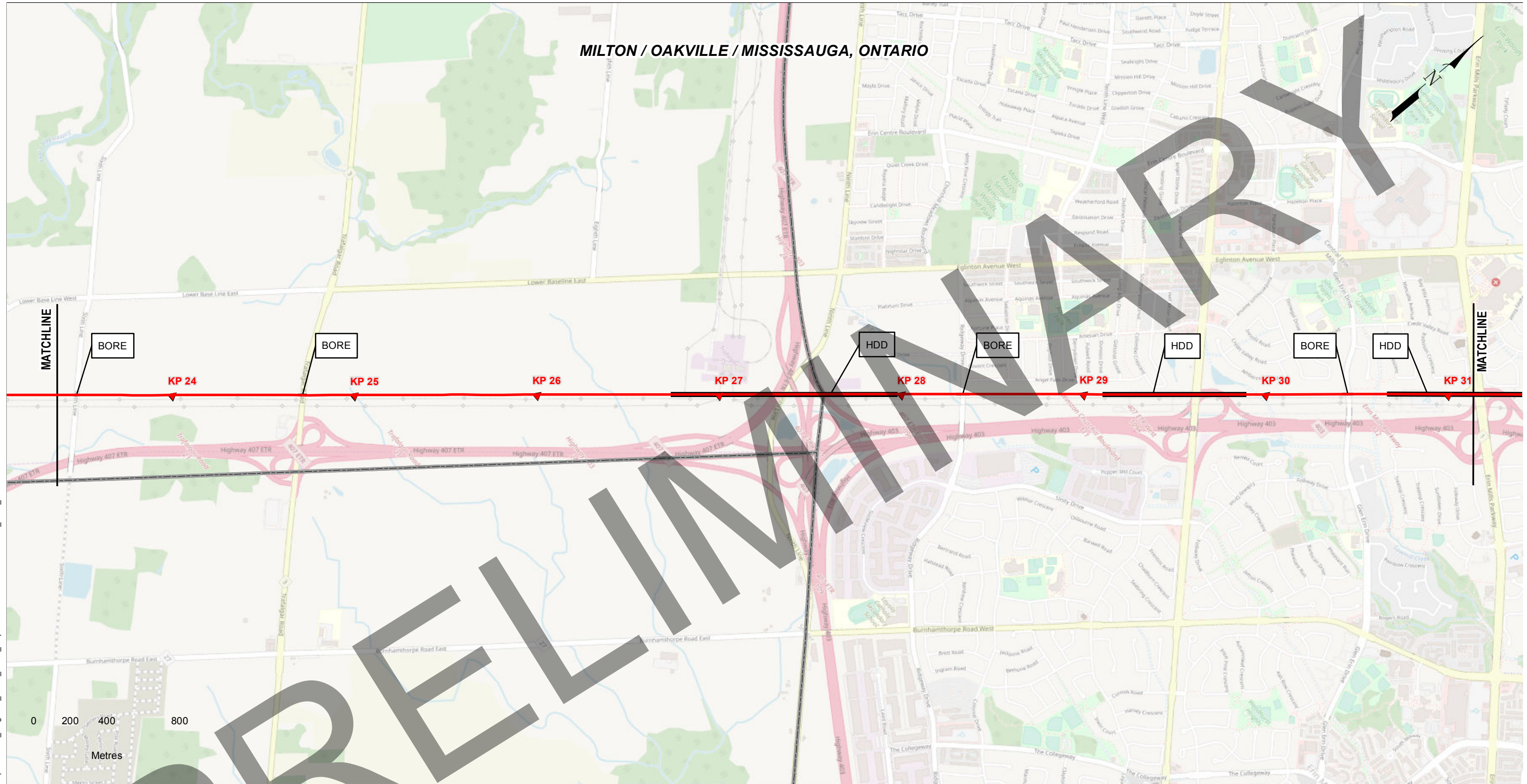
- KILOMETRE MARKER
- PROPOSED PIPELINE
- VALVE
- MUNICIPALITY
- LAUNCHER / RECEIVER
- BORE
- HDD

THIS MAP IS FOR INFORMATION PURPOSES. DISTANCES IN THIS MAP ARE APPROXIMATIONS ONLY AND SHOULD NOT BE USED FOR AUTHORITATIVE DEFINITION OF LEGAL BOUNDARY OR PROPERTY TITLE.

		 Universal Pegasus INTERNATIONAL A Subsidiary of Huntington Ingalls Industries		 Imperial	
NO	REVISION	DATE	APPR		
SCALE	DATE	DRAWN	CHECKED	APPROVED	PROJ. NO.
1 cm = 200 m	08/10/2018	DMN	MPB	JAW	24255

WATERDOWN TO FINCH (NPS 12) OVERVIEW ROUTE MAP (1:20,000)		
DRAWING NUMBER		SHEET
ONT-WF-SPPL-UP-DK-0040		5 OF 10

MILTON / OAKVILLE / MISSISSAUGA, ONTARIO



LEGEND

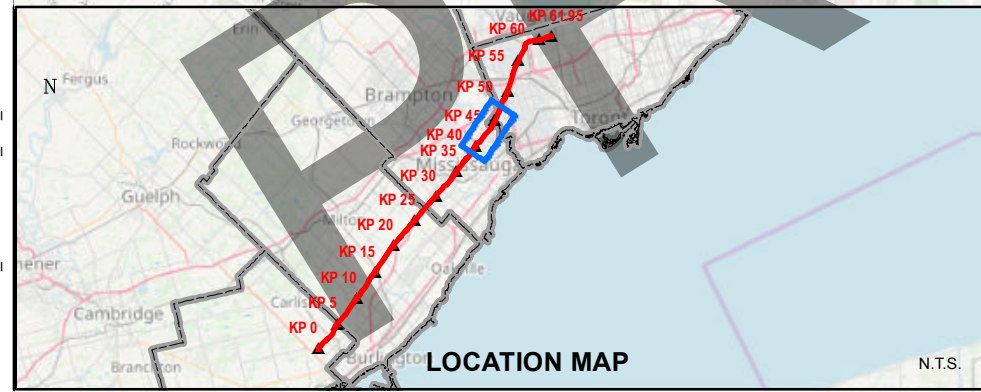
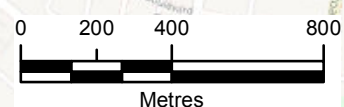
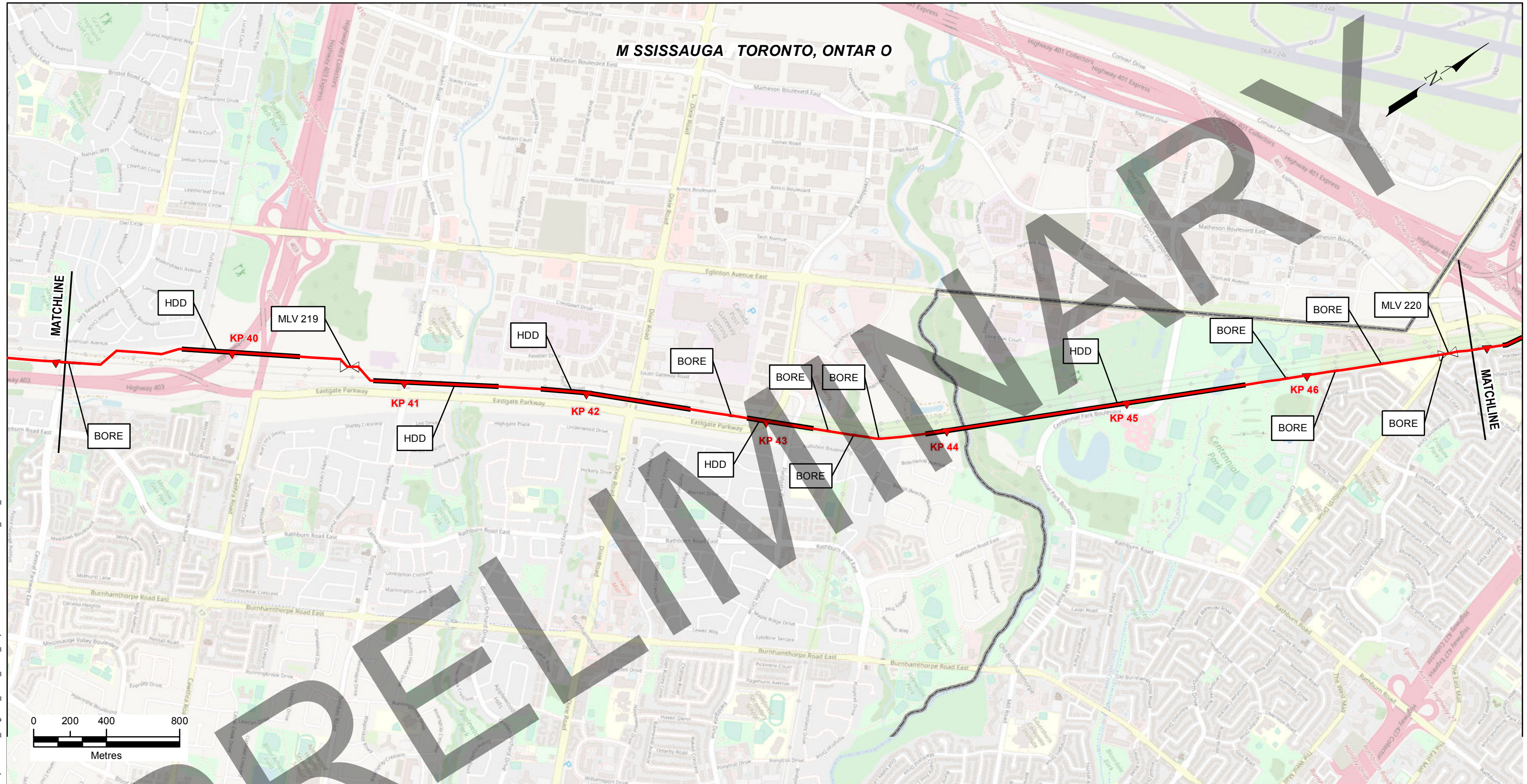
- KILOMETRE MARKER
- VALVE
- LAUNCHER / RECEIVER
- BORE
- HDD
- PROPOSED PIPELINE
- MUNICIPALITY

THIS MAP IS FOR INFORMATION PURPOSES. DISTANCES IN THIS MAP ARE APPROXIMATIONS ONLY AND SHOULD NOT BE USED FOR AUTHORITATIVE DEFINITION OF LEGAL BOUNDARY OR PROPERTY TITLE.

<p>Universal Pegasus INTERNATIONAL A Subsidiary of Huntington Ingalls Industries</p>				
5	ISSUE FOR USE	03/14/2019	JAW	
4	ISSUE FOR USE	03/06/2019	JAW	
3	ISSUE FOR USE	02/20/2019	JAW	
2	ISSUE FOR USE	09/20/2018	JAW	
1	ISSUE FOR USE	09/18/2018	JAW	
0	ISSUE FOR USE	09/12/2018	JAW	
NO.	REVISION	DATE	APPR	
SCALE	DATE	DRAWN	CHECKED	APPROVED
1 cm = 200 m	08/10/2018	DMN	MPB	JAW

WATERDOWN TO FINCH (NPS 12) OVERVIEW ROUTE MAP (1:20,000)				
PROJ. NO.	DRAWING NUMBER	SHEET		
24255	ONT-WF-SPPL-UP-DK-0040	6 OF 10		

M SSISSAUGA TORONTO, ONTAR O



LEGEND

- ▲ KILOMETRE MARKER
- VALVE
- LAUNCHER / RECEIVER
- BORE
- HDD

PROPOSED PIPELINE

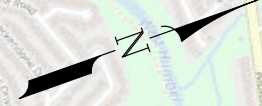
MUNICIPALITY

THIS MAP IS FOR INFORMATION PURPOSES. DISTANCES IN THIS MAP ARE APPROXIMATIONS ONLY AND SHOULD NOT BE USED FOR AUTHORITATIVE DEFINITION OF LEGAL BOUNDARY OR PROPERTY TITLE.

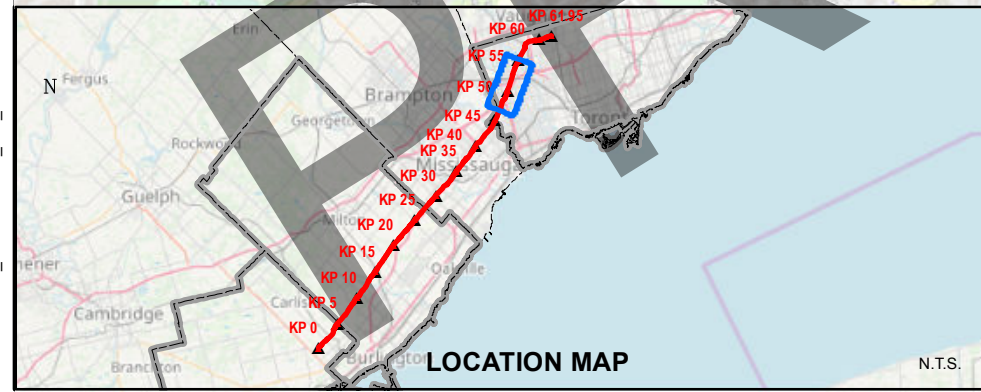
Universal Pegasus INTERNATIONAL A Subsidiary of Huntingdon Ingalls Industries				
		NO	REVISION	DATE
5	ISSUE FOR USE	03/14/2019	JAW	
4	ISSUE FOR USE	03/06/2019	JAW	
3	ISSUE FOR USE	02/20/2019	JAW	
2	ISSUE FOR USE	09/20/2018	JAW	
1	ISSUE FOR USE	09/18/2018	JAW	
0	ISSUE FOR USE	09/12/2018	JAW	
SCALE	DATE	DRAWN	CHECKED	APPROVED
1 cm = 200 m	08/10/2018	DMN	MPB	JAW

WATERDOWN TO FINCH (NPS 12) OVERVIEW ROUTE MAP (1:20,000)		
		PROJ. NO.
24255	ONT-WF-SPPL-UP-DK-0040	8 OF 10

TORONTO, ONTARIO



P:\23977\0500_ENG-DSN\GIS_WKNG\MAP-General\Detail_Route_Map\ONT-WF-SPPL-UP-DK-0040_Rev5_9or10.mxd



LEGEND

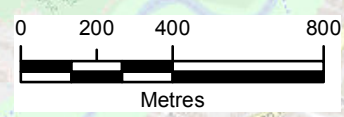
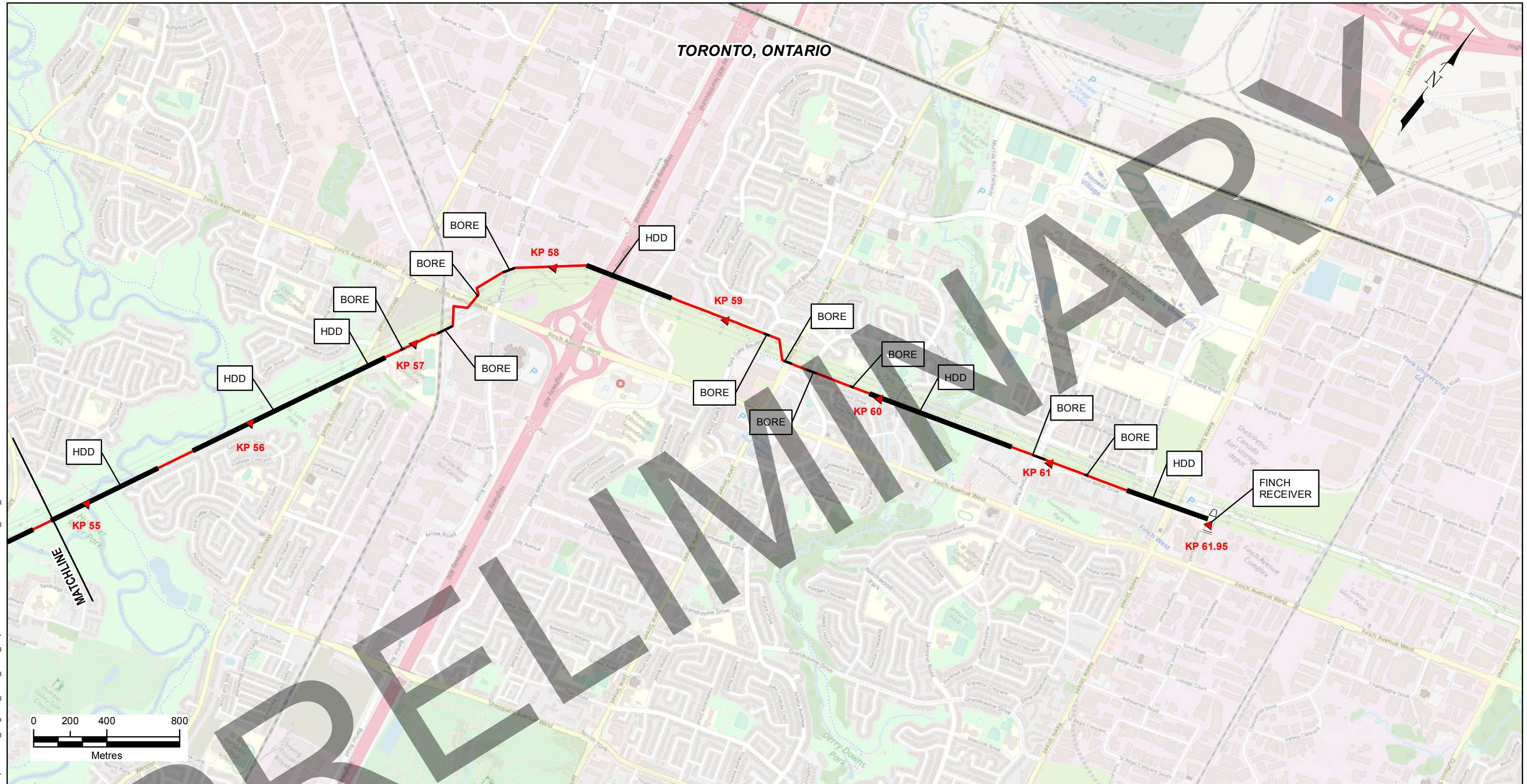
- ▲ KILOMETRE MARKER
- VALVE
- LAUNCHER / RECEIVER
- BORE
- HDD
- PROPOSED PIPELINE
- MUNICIPALITY

THIS MAP IS FOR INFORMATION PURPOSES. DISTANCES IN THIS MAP ARE APPROXIMATIONS ONLY AND SHOULD NOT BE USED FOR AUTHORITATIVE DEFINITION OF LEGAL BOUNDARY OR PROPERTY TITLE.

		 Universal Pegasus INTERNATIONAL A Subsidiary of Huntington Ingalls Industries		
5	ISSUE FOR USE	03/14/2019	JAW	
4	ISSUE FOR USE	03/06/2019	JAW	
3	ISSUE FOR USE	02/20/2019	JAW	
2	ISSUE FOR USE	09/20/2018	JAW	
1	ISSUE FOR USE	09/18/2018	JAW	
0	ISSUE FOR USE	09/12/2018	JAW	
NO.	REVISION	DATE	APPR	
SCALE	DATE	DRAWN	CHECKED	
1 cm = 200 m	08/10/2018	DMN	MPB	

WATERDOWN TO FINCH (NPS 12) OVERVIEW ROUTE MAP (1:20,000)	
PROJ. NO.	DRAWING NUMBER
24255	ONT-WF-SPPL-UP-DK-0040
SHEET	9 OF 10

TORONTO, ONTARIO



LEGEND

- KILOMETRE MARKER
- PROPOSED PIPELINE
- VALVE
- LAUNCHER / RECEIVER
- BORE
- HDD
- MUNICIPALITY

THIS MAP IS FOR INFORMATION PURPOSES. DISTANCES IN THIS MAP ARE APPROXIMATIONS ONLY AND SHOULD NOT BE USED FOR AUTHORITATIVE DEFINITION OF LEGAL BOUNDARY OR PROPERTY TITLE.

		 Universal Pegasus INTERNATIONAL A Subsidiary of Huntington Ingalls Industries		 Imperial		
						5 ISSUE FOR USE 03/14/2019 JAW 4 ISSUE FOR USE 03/06/2019 JAW 3 ISSUE FOR USE 02/20/2019 JAW 2 ISSUE FOR USE 09/20/2018 JAW 1 ISSUE FOR USE 09/18/2018 JAW 0 ISSUE FOR USE 09/12/2018 JAW
NO	REVISION	DATE	APPR	PROJ. NO.	DRAWING NUMBER	SHEET
	SCALE	DATE	DRAWN	CHECKED	APPROVED	
	1 cm = 200 m	08/10/2018	DMN	MPB	JAW	10 OF 10

WATERDOWN TO FINCH (NPS 12) OVERVIEW ROUTE MAP (1:20,000)		PROJ. NO.	DRAWING NUMBER	SHEET
		24255	ONT-WF-SPPL-UP-DK-0040	10 OF 10